



Flight Briefing Package

OAL0317 LGAV-LATI

27 Sep 1420 UTC

OFP #0

ATHENS/ELEFTHERIOS VENIZELOS
(GREECE)

-

TIRANA/MOTHER TERESA
(ALBANIA)

PREPARED BY MICHAEL IONAS

OPS@OAV.GR

27 SEP 1410 UTC

OAL0317 LGAV-LATI (27 Sep 1420 UTC)

RELEASE DETAILS SX-OAJ LGAV-LATI RELEASE # 1

FUEL PLANNING (KG)		LGAV - LATI	
TRIP		2,803	00:54
CONT 5%		174	00:05
ALTN	LWOH	935	00:18
FINAL RESV		1,045	00:30
MIN T/O		4,957	01:47
TAXI		120	00:10
RELEASE	LGAV	5,077	01:57
REMAINING	LATI	2,094	00:48

LOAD PLANNING (KG)		PLANNED	LIMIT
PAYLOAD		13,395	
FUEL		5,077	20,820
ZERO FUEL WEIGHT	LIMIT	56,386	61,689
RAMP WEIGHT		61,463	79,100
TAKE-OFF WEIGHT		61,343	78,900
LANDING WEIGHT		58,540	66,360
UNDERLOAD		5,303	LIM ZFW

OAL0317 LGAV-LATI (27 Sep 1420 UTC)

OLYMPIC AIR VIRTUAL FLIGHTPLAN - IFR OAL0317 SX-OAJ LGAV-LATI

ALL WEIGHTS IN KILOGRAMS (KG)

STD 27SEP/1420Z

PREPARED 27SEP/1410Z BY MICHAEL IONAS OPS@OAV.GR

COMMANDER: SAKIS GALANIS / PARK LGAV: B03 / PARK LATI: 04
CONTACT DISPATCH CONTROL 131.950 20MIN BEFORE PUSHBACK (AVAILABLE 1730Z-2200Z)
IF NOT AVAILABLE CONTACT OC/DISPATCH - OAV TEAMSPEAK (AVAILABLE 24H)

OAL0317 OFP 1 SX-OAJ/B737-8ERW CF SEL/ELAD ROUTE: LGAVLATI01
DEP: LGAV/ATH 03R ELEV 308 FT CRZ SPD: M.78 TTL G/C DIST: 286 NM
ARR: LATI/TIA 36 ELEV 125 FT INIT ALT: FL240 TTL F/P DIST: 323 NM
BURN ADJ: 103.0% TTL AIR DIST: 343 NM
AVG WIND CMP: HD021 KT
ALT: LWOH/OHD 20 ELEV 2297 FT 75 NM

CONFIG	DOW	PAX	CARGO	TOTAL	ULOAD LIM	ZFW	TOW	LDW
STANDARD	42991	135	398	13395	5303 ZFW	MAX 61689	78900	66360
						PLN 56386	61343	58540
						ACT

** TAKE-OFF DATA LGAV 03R **

COND: 61343 KG - RWY DRY @ +27°C Q1012 120/08 // LMT: CLIMB
CONFIG: FLAPS 1 - D-T02 +45C
A/I OFF - A/C ON

SPEEDS: V1/143 - VR/143 - V2/147

ENG OUT: AT 8 DME 'SAT' 109.6 RT TO ITCPT AND PRCD ON R 340 INBD 'KEA' 115.0 .
AT 15 DME 'KEA' 115.0 ENTER HLDG (160 INBD,LT)

** LANDING DATA LATI 36 **

COND: 58540 KG - RWY DRY @ +25°C Q1014 350/09 // LMT: STRUCT
CONFIG: FLAPS 30
A/I OFF - A/C ON

SPEEDS: VREF/140 - VAPP/150

ENG OUT: NONE

	FUEL	CORR	ENDUR	
TRIP	2803	00:54	
CONT 5%	174	00:05	
ALTN LWOH	935	00:18	
FINAL RESV	1045	00:30	
MIN T/O	4957	01:47
EXTRA	0	00:00	CAPTAINS SIGNATURE (....)
TAXI	120	00:10	
RELEASE	5077	01:57	I ACCEPT THIS OFP AND I AM FAMILIAR WITH THE PLANNED ROUTE AND AERODROMES

FUEL TANK CAP 20820 KG / MAX EXTRA FUEL 7820 KG LIM BY LDW
TRIP CORR FOR 1000 KG TOW INCR: +13 KG / 1000 KG TOW DECR: -11 KG

OAL0317 LGAV-LATI (27 Sep 1420 UTC)

2000 FT LOWER: +63 KG / EET 00:54 CLB: 250/280/78 DES: 78/280/250

LGAV/ATH	STD 14:20	ETD 14:20	ACT OFBL	EST T/O 14:30	ACT T/O
LATI/TIA	STA 15:45	ETA 15:29	ACT ONBL	EST LDG 15:24	ACT LDG
			TTL BLCK		TTL FLT

ATC ROUTE: N0479F240 PIKA1T PIKAD L53 GARTA V62 YNN L604 ELBAK ELBA1K

ALTERNATE PLANNING

ALTN/RWY	DIST	ALT/FL	COMP	TIME	FUEL	DIFF	ROUTE
LWOH/20	75	FL130	TL005	00:18	935	-	ODRA1B ODRAS T216 DOBAR
LYPG/36	82	FL140	HD009	00:20	945	+10	INLO1B INLOT L604 RETRA RETR1A
LYTV/32	104	FL200	HD013	00:24	1110	+175	INLO1B INLOT L604 POD POD1C
BKPR/35	136	FL230	TL002	00:28	1314	+379	ODRA1B ODRAS P92 BUREK T197 XAXAN XAX35B

AWY	WAYPOINT NAME	MT	ALT TMP	WND/VEL FREQ	TAS GS	REM DIST	FUEL POSITION	REM / USED	LEG ETO / ATO	ACC
	LGAV/03R		308					5.0 / 0.1		
	ATHENS/ELEFThERI					323	N3756.6 E02357.7/.....		
PIKA1T	ATV	248	*CLB			13	4.4 / 0.7	04 00:04		
	ATHINAI			114.40		310	N3753.3 E02348.3/.....		
	*TOC	278	FL240 -24	311/028	479 456	28 282	4.0 / 1.1 N3759.8 E02313.4/.....	05 00:09	
PIKA1T	PIKAD	278	FL240 -24	314/029	479 454	25 257	3.8 / 1.3 N3804.7 E02242.9/.....	04 00:13	
L53	IXONI	301	FL240 -24	314/030	479 449	27 230	3.6 / 1.5 N3819.9 E02214.9/.....	03 00:16	
L53	ELVAS	301	FL240 -24	314/030	479 449	22 208	3.4 / 1.7 N3831.5 E02151.5/.....	03 00:19	
L53	GARTA	301	FL240 -24	313/031	479 448	49 159	3.0 / 2.1 N3859.1 E02058.1/.....	07 00:26	
V62	YNN	348	FL240 -24	310/034	479 452	44 115	2.7 / 2.4 N3942.0 E02049.3/.....	05 00:31	
	IOANNINA			108.60						
L604 -LAAA	DIMIS	332	FL240 -24	309/035	479 447	25 90	2.5 / 2.6 N4004.3 E02036.7/.....	04 00:35	
L604	*TOD	331	FL240 -24	309/035	478 446	13 77	2.4 / 2.7 N4016.0 E02028.2/.....	02 00:37	
L604	ADDER	330	*DES			17 60	2.3 / 2.8 N4031.4 E02018.3/.....	05 00:42	
L604	ELBAK	330	*DES			23 37	2.3 / 2.8 N4052.9 E02005.9/.....	04 00:46	
ELBA1K	VALIN	320	*DES			24 13	2.2 / 2.9 N4111.1 E01946.0/.....	05 00:51	

OAL0317 LGAV-LATI (27 Sep 1420 UTC)

ELBA1K LATI/36 348 125 13 2.2 / 2.9 03 00:54
TIRANA/MOTHER TE N4124.1 E01943.3/.....

OAL0317 LGAV-LATI (27 Sep 1420 UTC)

WIND INFORMATION - OBS 270600

(CLIMB) IXONI ELVAS GARTA
FL230 312/028 -22 FL280 315/034 -34 FL280 314/034 -34 FL280 311/035 -34
FL180 307/021 -10 FL260 315/032 -29 FL260 314/033 -29 FL260 313/034 -29
FL140 307/017 -4 FL240 315/030 -24 FL240 315/031 -24 FL240 314/032 -24
9000 307/011 +6 FL220 313/028 -19 FL220 314/028 -19 FL220 314/029 -19
4000 319/007 +16 FL200 311/025 -15 FL200 312/025 -15 FL200 313/026 -15

YNN DIMIS (DESCENT)
FL280 309/040 -34 FL280 307/042 -34 FL230 307/037 -22
FL260 310/037 -29 FL260 308/039 -30 FL180 308/024 -12
FL240 311/034 -24 FL240 309/036 -24 FL140 315/018 -5
FL220 311/031 -20 FL220 309/032 -20 9000 332/011 +6
FL200 311/027 -15 FL200 310/028 -16 4000 322/006 +15

END FLIGHTPLAN OAL0317 SX-OAJ LGAV-LATI 27SEP2013

OAL0317 LGAV-LATI (27 Sep 1420 UTC)

(FPL-OAL0317-IS
-B738/M-SDE1FGHIJ1RWXYZ/LB1
-LGAV1420
-N0479F240 PIKAD L53 GARTA V62 YNN L604 ELBAK
-LATI0054 LWOH
-PBN/A1B1C1D1L101S1 NAV/RNVD1E2A1 DOF/130927 REG/SXOAJ
EET/LAAA0035
SEL/ELAD RVR/75 OPR/OLYMPIC AIR VIRTUAL
-E/0147)

OAL0317 LGAV-LATI (27 Sep 1420 UTC)

WEATHER BRIEFING - GENERATED 27 SEP 2013 14:10 UTC

LGAV LATI LWOH LYPG LYTV BKPR

ORIGIN: LGAV/ATH (ATHENS/ELEFThERIOS VENIZELOS, GREECE)

LGAV 271350Z 12008KT 9999 FEW035 27/16 Q1012 NOSIG
LGAV 271100Z 2712/2812 07010KT 9999 FEW025
BECMG 2716/2718 VRB03KT
BECMG 2807/2809 12010KT

DESTINATION: LATI/TIA (TIRANA/MOTHER TERESA, ALBANIA)

LATI 271350Z 35009KT 9999 FEW039 25/14 Q1014 NOSIG
LATI 271100Z 2712/2812 32005KT 9999 FEW040 SCT150 TX27/2712Z TN13/2804Z
TEMPO 2712/2717 FEW030TCU

ALTERNATE: LWOH/OHD (OHRID/ST PAUL THE APOSTLE, MACEDONIA)

LWOH 271400Z 17003KT 9999 FEW050 22/10 Q1015
LWOH 271130Z 2712/2812 16006KT CAVOK
BECMG 2714/2716 34008KT 9999 SCT050 BKN100

ALTERNATE: LYPG/TGD (PODGORICA, YUGOSLAVIA)

LYPG 271330Z VRB02KT 9999 FEW030 SCT090 26/15 Q1014 NOSIG
LYPG 271100Z 2712/2812 16005KT 9999 FEW030 SCT040 TX27/2714Z TN14/2804Z

ALTERNATE: LYTV/TIV (TIVAT, YUGOSLAVIA)

LYTV 271330Z 22004KT 150V270 9999 FEW030 25/16 Q1015 NOSIG
LYTV 271100Z 2712/2812 24006KT 9999 SCT033 TX25/2713Z TN11/2803Z

ALTERNATE: BKPR/PRN (PRISTINA, BK)

BKPR 271400Z 35004KT 9999 FEW040 BKN100 21/09 Q1015 NOSIG
BKPR 271100Z 2712/2812 03006KT 9999 FEW040 SCT080 BKN200
PROB30 TEMPO 2714/2720 5000 SHRA SCT025 BKN050
TEMPO 2804/2806 3000 BR

OAL0317 LGAV-LATI (27 Sep 1420 UTC)

NOTAM BRIEFING - GENERATED 27 SEP 2013 14:10 UTC

LGAV LATI LWOH LYPG LYTV BKPR

ORIGIN: LGAV/ATH (ATHENS/ELEFThERIOS VENIZELOS, GREECE)

A1641/13

KEA VOR 'KEA' 115.00MHZ ON TEST DO NOT USE. KEA DME CH97X (ID:KEA)
NORMALLY OPERATING. 23 SEP 09:27 2013 UNTIL 30 SEP 11:30 2013. CREATED: 23 SEP
09:30 2013

A1640/13

CONCENTRATION OF BIRDS INCLUDING
FALCONS,BUZZARDS,STARLINGS,SWALLOWS AND OTHER SMALL PASSERINES IN
THE VICINITY OF THE AIRPORT.
CAUTION ADVISED. 01 OCT 00:01 2013 UNTIL 30 NOV 23:59 2013. CREATED: 23 SEP
08:32 2013

A1307/13

REF AIP GREECE AIRAC AMDT 8-13(WEF 22 AUG 2013) AD2-LGAV-4,
SECTION 2.12,COL 5 LINE 4,
AMEND TO READ RWY21R END COORDINATES AS FOLLOWS:
375517,46N0235507,99E. 22 AUG 00:01 2013 UNTIL PERM. CREATED: 31 JUL 08:47 2013

A1287/13

CONCENTRATION OF BIRDS INCLUDING FALCONS,DOVES,STORKS,
SWALLOWS AND SWIFTS IN THE VICINITY OF THE AIRPORT.
CAUTION ADVISED. 01 AUG 00:00 2013 UNTIL 30 SEP 23:59 2013. CREATED: 29 JUL
09:35 2013

A1243/13

ALL GENERAL AVIATION FLIGHTS WITH MTOW MORE THAN 5700 KG SHALL
SEND A SCHEDULE MOVEMENT ADVICE (SMA) MESSAGE TO THE AIRPORT
SCHEDULE FACILITATOR IN A TURNAROUND FORMAT ACCORDING TO IATA
STANDARD SCHEDULE INFORMATION MANUAL CHAPTER 6.10.
SMA SHALL BE SENT DURING WORKING HOURS 0830-1600 LOCAL TIME VIA
SITA FAX OR E-MAIL WITH COPIES TO SCHEDULING AND PLANNING DEPT AND
TO AIRPORT SERVICES OPERATION CENTER (ASOC).
CANCELLATION MESSAGES SHALL BE SENT AS SOON AS FLIGHTS WILL NOT
OPERATE.
ABOVE PROCEDURE DOES NOT APPLY TO HELICOPTERS VIP MEDICAL AND SAR
FLIGHTS.
FOR GENERAL AVIATION FLIGHTS WITH MTOW LESS THAN 5700 KG AIP GREECE
AD2 2.20.1.2 APPLIES.
CONTACT DETAILS :
SCHEDULE FACILITATOR SITA:ATHHAXH,
TEL:21035361189/190/811/813/815/816, FAX:2103537418
E-MAIL : ESAGOS-HSCA(AT)ATHENSAIRPORT.GR
LGAV ASOC SITA: ATHIAXH, TEL: 2103540000, FAX: 2103540095
E-MAIL: ASOC-SENIOR-SRV(AT)AIA.GR
LGAV SCHEDULING AND PLANNING DEPT SITA: ATHSCXH, TEL: 2103531425,
FAX: 2103532254, E-MAIL: SCHED-PLANNING (AT) AIA.GR. 23 JUL 09:36 2013 UNTIL
30 SEP 23:59 2013. CREATED: 23 JUL 09:39 2013

A1190/13

OBSTACLE LIGHTS ON BOYATI ATHINAI ERT RADIO MAST OUT OF SERVICE.
OBST COORDINATES (NOT IN WGS 84) 380904N0235138E. REF AIP-GREECE ENR
5.4-2. AND ENR 1.1.7.6. 14 JUL 12:00 2013 UNTIL 31 DEC 23:59 2013. CREATED:
14 JUL 11:37 2013

OAL0317 LGAV-LATI (27 Sep 1420 UTC)

A1020/13

REF. AIP GREECE AD2-LGAV-9 PARAGR 2.20.2.1-J 20 SEP 2012
ADD B 747-800 TO EXISTING A/C TYPES. 14 JUN 05:27 2013 UNTIL PERM. CREATED:
14 JUN 05:33 2013

A1018/13

REF AIP GREECE AD-2-LGAV-STAR-3 28 JUN 2012, IN THE HOLDING
PATTERN AT KRO VOR/DME, ON THE SEGMENT NEVRA-KRO VOR/DME, ON THE
SEGMENT KEPİR-KRO VOR/DME AND ON THE SEGMENT VARIX-KRO VOR/DME,
AMEND TO READ 7000FT INSTEAD OF 6000FT. 14 JUN 05:21 2013 UNTIL PERM. CREATED:
14 JUN 05:25 2013

A1016/13

REF AIP GREECE, THE PROCEDURES DESCRIBED IN THE FOLLOWING PAGES
ARE SUSPENDED.

1. AD2-LGAV-SID-2 28 JUN 2012
2. AD2-LGAV-SID-7 28 JUN 2012
3. AD2-LGAV-SID-10 28 JUN 2012
4. AD2-LGAV-SID-12 28 JUN 2012
5. AD2-LGAV-STAR-2 28 JUN 2012. 14 JUN 05:08 2013 UNTIL PERM. CREATED: 14 JUN
05:17 2013

A0997/13

LGAV/EL VENIZELOS/INTL:AT AREA BEYOND 10NM AND ALTITUDE BELOW
4000FT FOR ANGLES GREATER THAN 18 DEGREES FROM THE LOCALIZER CENTER
LINE THE ILS RWY 03R (I-ATR) IS OUT OF USE DUE TO FALSE CAPTURE. 12 JUN 07:59
2013 UNTIL PERM. CREATED: 12 JUN 08:45 2013

A0893/13

REFERENCE AIP GREECE AD2-LGAV-SID-1 28JUN 2012 ON THE DESCRIPTIONS
OF SIDS RWY 03R:

- 1)AT THE END OF EACH DESCRIPTION OF THE SIDS
NEVRA1J,KEPIR1J,VARIX1J,KEA1J,GENDO1J,SOREV2J,VELOP2J,ASTOV2J,NEMES3
J,RILIN2J,PIKAD2J,RIMAX1J,ABLON2J, DELETE:SEE NOTE 1.
- 2)AT THE END OF THE DESCRIPTION OF BIBEX1J, HAND AMEND TO READ:SEE
NOTE, INSTEAD OF:SEE NOTE 1 AND 2.
- 3)AT THE END OF DESCRIPTIONS OF SIDS RWY 03R:
A. DELETE NOTE 1:DO NOT CLIMB ABOVE 4000FT(QNH)UNTIL REACHING
14DME/KRO,UNLESS CLEARED BY ATC.
B. HAND AMEND TO READ NOTE:THIS SID SHOULD BE USED FOR DESTINATION
PAROS AIRPORT(LGPA),INSTEAD OF:NOTE 2:THIS SID SHOULD BE USED FOR
DESTINATION PAROS AIRPORT(LGPA).
- 4.AT EACH DESCRIPTIOPN OF THE SIDS KEA1J,
BIBEX1J,GENDO1J,SOREV2J,VELOP2J,ASTOV2J,NEMES3J,RILIN2J,PIKAD2J,
RIMAX1J,ABLON2J, HAND AMEND TO READ:CLIMB ON RADIAL 048 SAT TO
1100FT(QNH).AT 1100FT(QNH)TURN RIGHT,INTERCEPT AND FOLLOW RADIAL 266
KRO TO RADIAL 266 KRO/14DME FIX NOT ABOVE 4000FT(QNH) UNLESS
OTHERWISE INSTRUCTED BY ATC,INSTEAD OF: CLIMB ON RADIAL 048 SAT
TO1100FT(QNH).AT 1100FT(QNH) TURN RIGHT, INTERCEPT AND FOLLOW RADIAL
266 KRO CLIMBING TO 4000FT(QNH).MAINTAIN 4000FT(QNH) UNTIL PASSING
14DME KRO. 27 MAY 09:48 2013 UNTIL PERM. CREATED: 27 MAY 09:53 2013

A0716/13

REFERENCE AIP GREECE AD2-LGAV:

- 1)ON AD2-LGAV-SID-1 CANCEL THE SID NEMES 3J 2)ON AD2-LGAV-SID-4
CANCEL THE SID'S NEMES 1T AND GERMI 1T 3)ON THE AD2-LGAV-SID-5
CANCEL THE SID NEMES 3L 4)ON THE AD2-LGAV-SID-9 CANCEL THE SID NEMES
3G
- 5)ON THE AD2-LGAV-SID-11 CANCEL THE SID NEMES 3F. 29 APR 07:33 2013 UNTIL PERM.
CREATED: 29 APR 07:35 2013

OAL0317 LGAV-LATI (27 Sep 1420 UTC)

A0518/13

REF AIP GREECE PART 3 AD2-LGAV-2.21.1.3 RUNWAY USE SYSTEM
ADDITIONAL HOURS OF LGAV - NOISE ABATMENT PROCEDURES AS FOLLOW :
31 MAR TILL 27 OCT 2013 DAILY 12:00-15:00. 31 MAR 02:00 2013 UNTIL 27 OCT 02:00
2013. CREATED: 29 MAR 04:55 2013

A0103/12

ELEFThERIOS VENIZELOS AIRPORT HAS BEEN APPROVED BY HCAA TO BE USED
BY B747-800 AIRCRAFT AS ALTERNATE OR FOR A LIMITED NUMBER OF FLIGHTS.
THE EXISTING ILS PROCEDURES HAVE BEEN DESIGNED TAKING INTO
CONSIDERATION THE COLLISION RISK MODEL. 24 JAN 08:19 2012 UNTIL PERM. CREATED:
24 JAN 08:40 2012

DESTINATION: LATI/TIA (TIRANA/MOTHER TERESA, ALBANIA)

A0061/13

PILOTS ARE ADVISED THAT THERE HAVE BEEN OCCASIONS WHEN
UNAUTHORIZED
GROUND BASED LASER LIGHTS HAVE BEEN OBSERVED SOUTHWEST OF AIRFIELD.
PILOTS ARE REQUESTED TO REPORT SIGHTTINGS TO ATC IMMEDIATELY. 28 JUN 09:13 2013
UNTIL 30 SEP 23:59 2013 ESTIMATED. CREATED: 28 JUN 09:14 2013

ALTERNATE: LWOH/OHD (OHRID/ST PAUL THE APOSTLE, MACEDONIA)

A0240/13

TECHNICAL DEPARTMENT HOURS OF OPERATION ARE :

DAY	OPENING HOURS
1	0600-1400
2	0600-1400
3	0600-1400
4	0600-1400
5	0600-1400
6	0600-1400
7	0600-1400. 16 SEP 12:48 2013 UNTIL 26 OCT 14:00 2013. CREATED: 16 SEP 12:49 2013

A0239/13

AERODROME CONTROL TOWER (TWR) HOURS OF OPERATION ARE :

DAY	OPENING HOURS
1	0600-1400
2	0600-1400
3	0600-1400
4	0600-1400
5	0600-1400
6	0600-1400
7	0600-1400

OPERATING OUT OF THE AERODROM CONTROL TOWER TWR)WORKING HOURS CAN BE
PERFORMED ONLY WITH PRIOR PERMISSION OBTAINED VIA AFTN ADDRESS
LWOHZPX. 16 SEP 12:42 2013 UNTIL 26 OCT 14:00 2013. CREATED: 16 SEP 12:43 2013

A0238/13

ATS REPORTING OFFICE HOURS OF OPERATION ARE :

OAL0317 LGAV-LATI (27 Sep 1420 UTC)

DAY	OPENING HOURS
1	0600-1400
2	0600-1400
3	0600-1400
4	0600-1400
5	0600-1400
6	0600-1400
7	0600-1400

OPERATING OUT OF THE ATS REPORTING OFFICE WORKING HOURS CAN BE PERFORMED ONLY WITH PRIOR PERMISSION OBTAINED VIA AFTN ADDRESS LWOHZPZX. 16 SEP 12:37 2013 UNTIL 26 OCT 14:00 2013. CREATED: 16 SEP 12:38 2013

A0231/13

METEOROLOGICAL OBSERVATION SERVICE HOURS OF OPERATION ARE :

DAY	OPENING HOURS
1	0600-1400
2	0600-1400
3	0600-1400
4	0600-1400
5	0600-1400
6	0600-1400
7	0600-1400

OPERATIONS OUT OF AERODROME WORKING HOURS CAN PERFORMED ONLY WITH PRIOR PERMISSION OBTAINED VIA AFTN ADDRESS LWOHYMYX. 16 SEP 11:48 2013 UNTIL 26 OCT 14:00 2013. CREATED: 16 SEP 11:49 2013

A0230/13

APPROACH CONTROL SERVICE (APP) HOURS OF OPERATION ARE :

DAY	OPENING HOURS
1	0600-1400
2	0600-1400
3	0600-1400
4	0600-1400
5	0600-1400
6	0600-1400
7	0600-1400

OPERATIONS OUT OF AERODROME WORKING HOURS CAN PERFORMED ONLY WITH PRIOR PERMISSION OBTAINED VIA AFTN ADDRESS LWOHZPZX. 16 SEP 11:42 2013 UNTIL 26 OCT 14:00 2013. CREATED: 16 SEP 11:43 2013

A0226/13

HOURS OF SERVICE OF AD ST.PAUL THE APOSTLE-OHRID ARE NOW:

DAY	OPENING HOURS
1	0600-1400
2	0600-1400
3	0600-1400
4	0600-1400
5	0600-1400
6	0600-1400

OAL0317 LGAV-LATI (27 Sep 1420 UTC)

7

0600-1400

OPERATING OUT OF THE AERODROME OPERATIONAL HOURS CAN BE PERFORMED ONLY ON REQUEST, WITH PRIOR GRANT (CONFIRMATION) OBTAINED FROM THE AIRPORT AUTHORITIES ACCORDING TO THE AVAILABLE AIRPORT FACILITIES, REQUIRED FROM THE AIRCRAFT OPERATOR VIA ONE OF THE NEXT WAYS:

SITA: OHDAPXH

FAX: +38946252840

E-MAIL: OPS(AT)TAV.AERO

DUTYOHD(AT)TAV.AERO. 16 SEP 06:00 2013 UNTIL 26 OCT 14:00 2013.

CREATED: 11 SEP 21:58 2013

A0118/12

HAND AMENDMENT

REF AIP MACEDONIA LWOH AD 2.24-27 AERODROME OBSTRUCTION CHART,

PLEASE AMEND TO READ 2548 X 45 ASPHALT,

INSTEAD OF 2550 X 43,80 ASPHALT. 20 APR 08:31 2012 UNTIL PERM. CREATED: 20 APR 08:32 2012

A0117/12

HAND AMANDMENT

REF AIP MACEDONIA LWOH AD 2.24-25 AERODROME OBSTACLE CHART,

PLEASE AMEND TO READ 2548 X 45 ASPHALT,

INSTEAD OF 2550 X 43,80 ASPHALT)

DUPE. 20 APR 08:20 2012 UNTIL PERM. CREATED: 20 APR 08:22 2012

A0286/04

HAND AMMENDMENT CHANGE THE COORDINATES OF THE OHRID ARP THE NEW COORDINATES ARE:

411047.72N 0204432.38E PAGES AFFECTED: LWOH AD 2.24-3 LWOH AD 2.24-5. 30 SEP

00:01 2004 UNTIL PERM. CREATED: 29 SEP 12:16 2004

A0285/04

HAND AMMENDMENT CHANGE THE COORDINATES OF THE DVOR/DME 'OHR' THE NEW COORDINATES

ARE: 411021N 0204411E PAGES AFFECTED: LWOH AD 2.24-7 LWOH AD 2.24-17 LWOH AD

2.24-19 LWOH AD 2.24-21 LWOH AD 2.24-23. 30 SEP 00:01 2004 UNTIL PERM. CREATED:

29 SEP 12:04 2004

ALTERNATE: LYPG/TGD (PODGORICA, YUGOSLAVIA)

A2027/13

AD RESCUE AND FIRE FIGHTING CATEGORY UPGRADED FROM 6 TO 7. MON 1040-1244 AND

TUE-SUN 1040-1310, 28 SEP 10:40 2013 UNTIL 25 OCT 13:10 2013. CREATED: 27 SEP

07:45 2013

A1852/13

AD RESCUE AND FIRE FIGHTING CATEGORY UPGRADED FROM 6 TO 7. MON 1245-1455 AND

THU 0800-1010, 05 SEP 08:00 2013 UNTIL 24 OCT 10:10 2013. CREATED: 04 SEP 08:50

2013

A1834/13

AD DISPOSE WITH ONE AIR STARTER UNIT WHICH CAN DELIVER

UP TO 25 PSI. 02 SEP 10:31 2013 UNTIL 18 DEC 18:00 2013. CREATED: 02 SEP 10:32

2013

A1670/13

BEARING STRENGTH OF:

- RWY 18/36: PCN 55/R/B/W/T CHANGED TO PCN 55/R/A/X/T

- TWY A: PCN 53/F/A/X/T CHANGED TO PCN 55/R/A/X/T

OAL0317 LGAV-LATI (27 Sep 1420 UTC)

- TWY B: DATA NOT AVBL CHANGED TO PCN 66/F/A/X/T
- TWY C: DATA NOT AVBL CHANGED TO PCN 32/R/A/X/T
- TWY D: DATA NOT AVBL CHANGED TO PCN 70/R/A/X/T
- TWY E: DATA NOT AVBL CHANGED TO PCN 51/R/A/X/T
- TWY F: DATA NOT AVBL CHANGED TO PCN 50/R/A/X/T
- TWY G: PCN 53/F/A/X/T CHANGED TO PCN 57/R/A/X/T
- TWY H: DATA NOT AVBL CHANGED TO PCN 62/R/A/X/T
- TWY J: DATA NOT AVBL CHANGED TO PCN 54/R/A/X/T
- TWY K: DATA NOT AVBL CHANGED TO PCN 45/R/A/X/T
- TWY L: DATA NOT AVBL CHANGED TO PCN 52/R/A/X/T
- TWY M: PCN 53/F/A/X/T CHANGED TO PCN 55/F/A/X/T
- TWY N: DATA NOT AVBL CHANGED TO PCN 49/F/A/X/T
- TWY P: DATA NOT AVBL CHANGED TO PCN 57/R/A/X/T
- APRON ACFT STANDS 1,2,3:
DATA NOT AVBL CHANGED TO PCN 33/R/A/X/T
- APRON ACFT STANDS 4,5,6:
PCN 63/R/B/X/T CHANGED TO PCN 105/R/A/X/T
- APRON TWY: PCN 44/F/A/X/T, SURFACE: ASPH - INTRODUCED
- GENERAL AVIATION APRON: DATA NOT AVBL CHANGED TO PCN 58/R/A/X/T.

REF: AIP, AD 2 LYPG 1.1-4 (LYPG AD 2.12) AND AD 2 LYPG 1.1-2
(LYPG AD 2.8). 13 AUG 13:37 2013 UNTIL PERM. CREATED: 13 AUG 13:37 2013

A0937/13

NEW TEMPORARY OBSTACLE ERECTED.

TYPE: MAST.

COORD: 422340.4N 0191757.8E

ELEV: 497FT. HGT: 295FT.

OBSTACLE IS MARKED AND LIGHTED (LIL, RED COLOUR). 16 MAY 15:00 2013 UNTIL 17
NOV 12:00 2013 ESTIMATED. CREATED: 16 MAY 15:00 2013

A0838/13

NEW PODGORICA TWR FREQ 118.700MHZ/ALTN INSTALLED.

REF: AIP, AD 2 LYPG AD 1.1-5, LYPG AD 2.18. 27 JUN 00:00 2013 UNTIL PERM.

CREATED:

08 MAY 13:45 2013

A0157/13

PERIODICAL BIRD CONCENTRATION ON AND IN THE VICINITY OF RWY. 19 FEB 10:29 2013

UNTIL 14 NOV 12:00 2013 ESTIMATED. CREATED: 19 FEB 10:30 2013

ALTERNATE: LYTV/TIV (TIVAT, YUGOSLAVIA)

A1750/13

INTENSE PARAGLIDING ACTIVITIES AREA ESTABLISHED WITHIN LIMITS:

421830.38N 0185321.29E

421625.29N 0185318.90E

421640.32N 0185139.00E

FROM SFC TO 3000FT (900M) AMSL.

AIRSPACE WITHIN THE AREA IS UNCLASSIFIED.

ENTRY OF ALL OTHER AIRCRAFT IS ON ITS OWN RESPONSIBILITY. SFC - 3000FT AMSL,

23 AUG 09:02 2013 UNTIL 23 FEB 12:00 2014 ESTIMATED. CREATED: 23 AUG 09:03 2013

A1561/13

BEARING STRENGTH OF:

- RWY 14/32 'LCN 85, H=78 CM' CHANGED TO 'PCN 46/F/B/X/T'

- TWY A 'LCN 85' CHANGED TO 'PCN 20/F/B/X/T'

- TWY B 'LCN 85' CHANGED TO 'PCN 33/F/A/X/T'

- APRON 'LCN 72' CHANGED TO 'PCN 22/F/A/X/T'

- GENERAL AVIATION APRON 'DATA NOT AVBL' CHANGED TO 'PCN 58/F/A/X/T'.

REF: AIP, AD 2 LYTV 1.1-4 (LYTV AD 2.12) AND AD 2 LYTV 1.1-2 (LYTV

OAL0317 LGAV-LATI (27 Sep 1420 UTC)

AD 2.8). 24 JUL 08:19 2013 UNTIL PERM. CREATED: 24 JUL 08:19 2013

A1363/13

VDF 118.00MHZ OUT OF SERVICE. 01 JUL 07:25 2013 UNTIL 01 OCT 08:00 2013
ESTIMATED.
CREATED: 01 JUL 07:26 2013

A1342/13

TIVAT TWR ALTN FREQ 136.275MHZ CHANGED INTO: 119.325MHZ.
REF: AIP, AD 2 LYTV 1.1-5, LYTV AD 2.18. 27 JUN 00:00 2013 UNTIL PERM. CREATED:
26 JUN 14:18 2013

A0483/13

TKOF AND LDG FROM/TO TIVAT AD OF NON-SKED, PRIVATE AND OTHER
GENERAL AVIATION FLIGHTS (IFR/VFR) SHALL BE COORDINATED WITH TIVAT
AD OPERATIVE CENTER.

36H PRIOR TO PLANNED TKOF/LDG OR IN CASE OF URGENCY ON THE SAME
DAY OF TKOF/LDG, AN OPERATOR SHALL SUBMIT TO OPERATIVE CENTER,
FOLLOWING DATA:

- NAME OF OPERATOR
- ACFT TYPE
- CALL SIGN OR ACFT REG MARK
- MAX TKOF WEIGHT OF ACFT
- DATE AND TIME OF TKOF/LDG IN UTC AND
- ICAO ID OF ORIGIN AND DEST AD.

DATA TO BE SUBMITTED TO:

TEL: 0038232670975

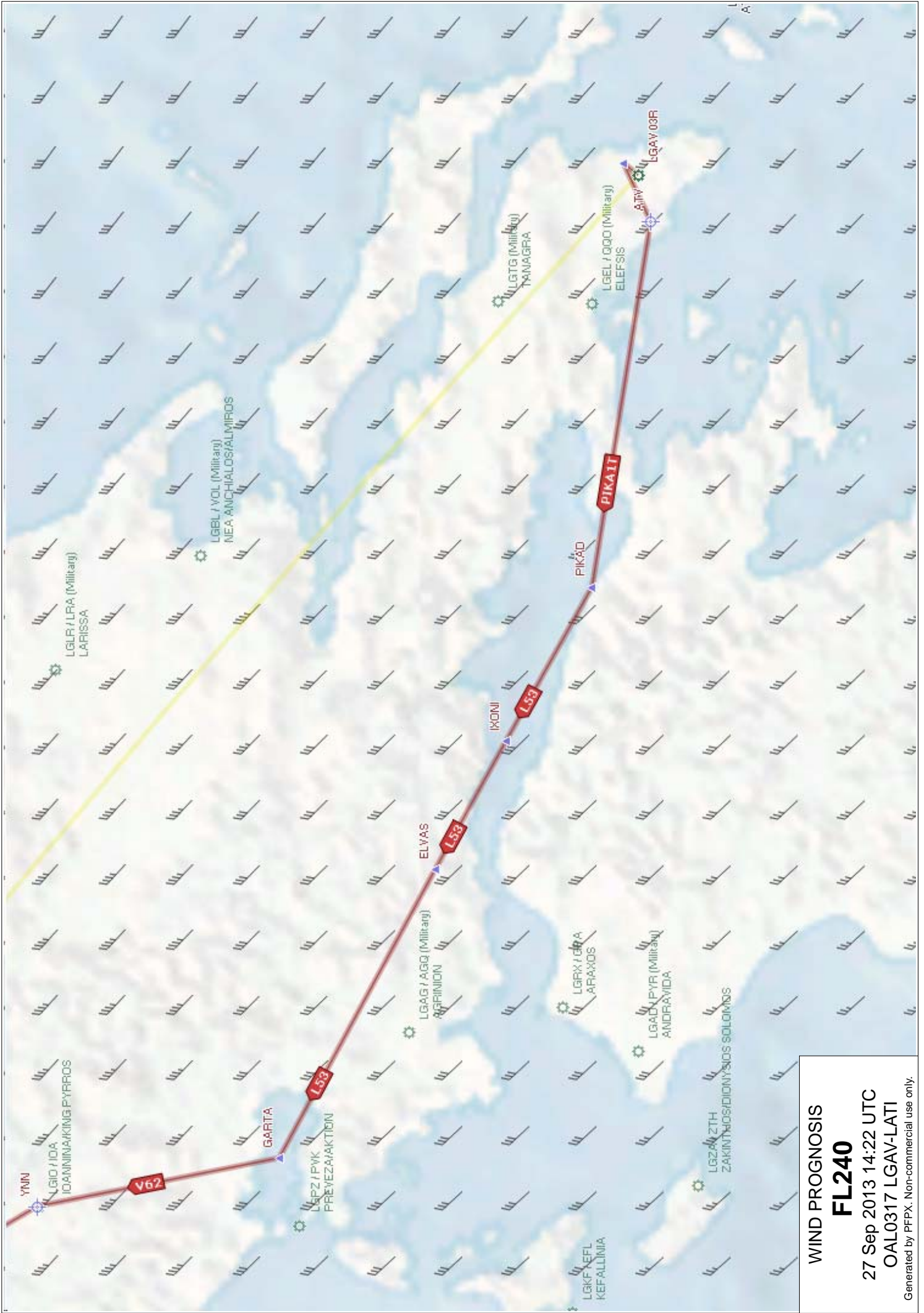
FAX: 0038232670976

SITA: TIVAPXH

E-MAIL: DISPATCH.TIVAT(AT)APM.CO.ME. 29 MAR 13:10 2013 UNTIL 26 OCT 12:00 2013
ESTIMATED. CREATED: 29 MAR 13:11 2013

ALTERNATE: BKPR/PRN (PRISTINA, BK)

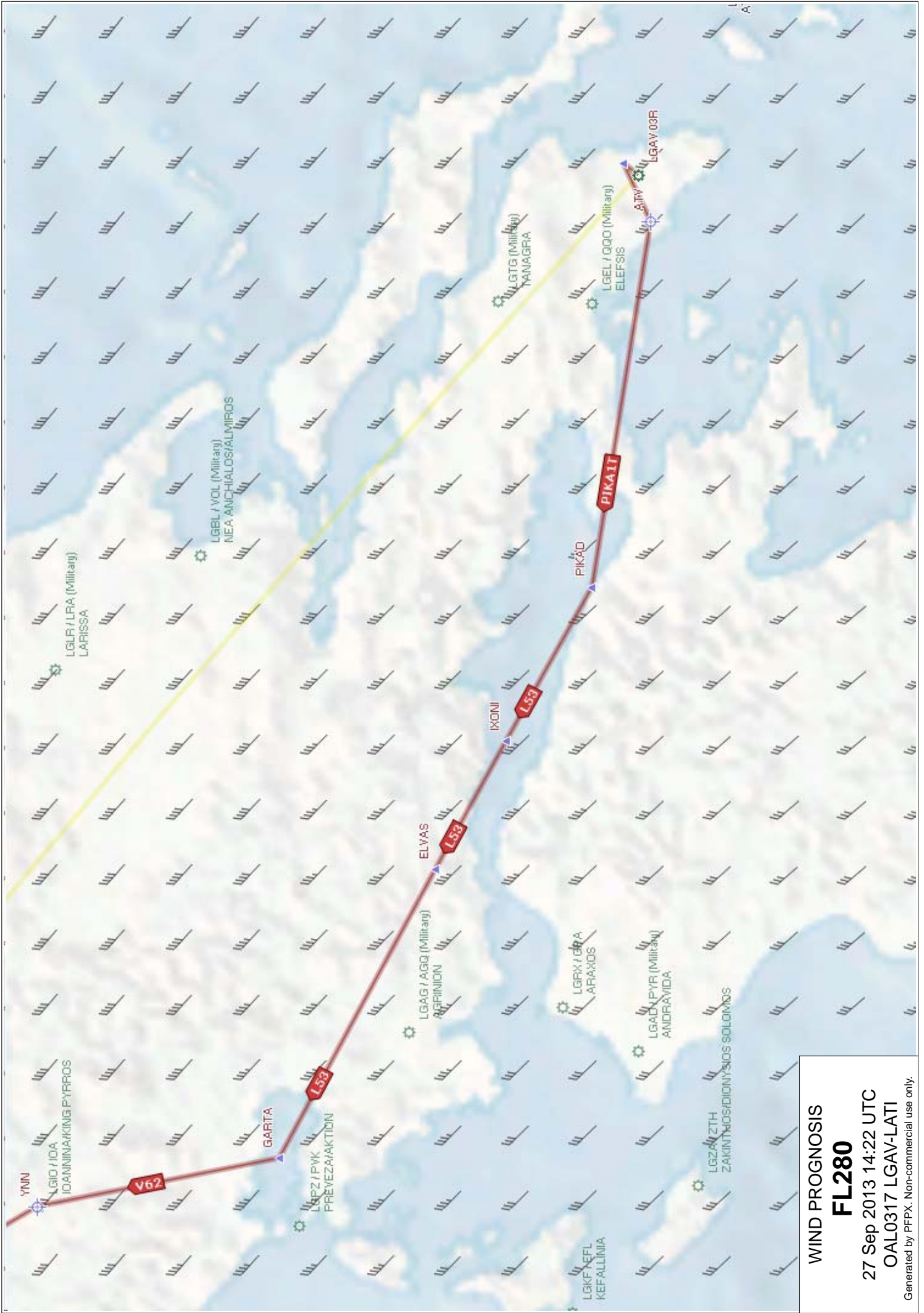
NO ACTIVE NOTAMS FOR BKPR



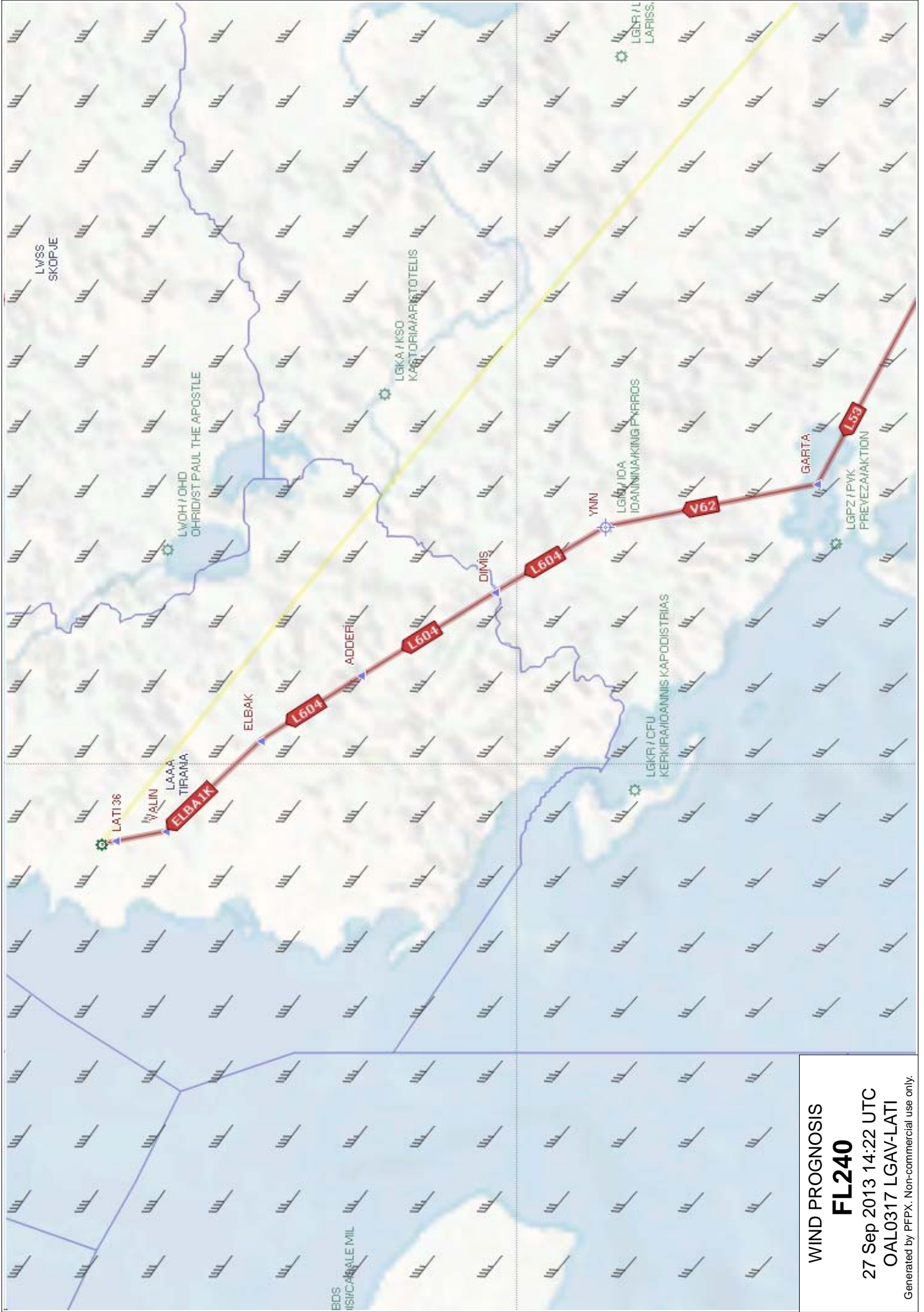
WIND PROGNOSIS
FL240
 27 Sep 2013 14:22 UTC
 OAL0317 LGAV-LATI
 Generated by PEPX. Non-commercial use only.



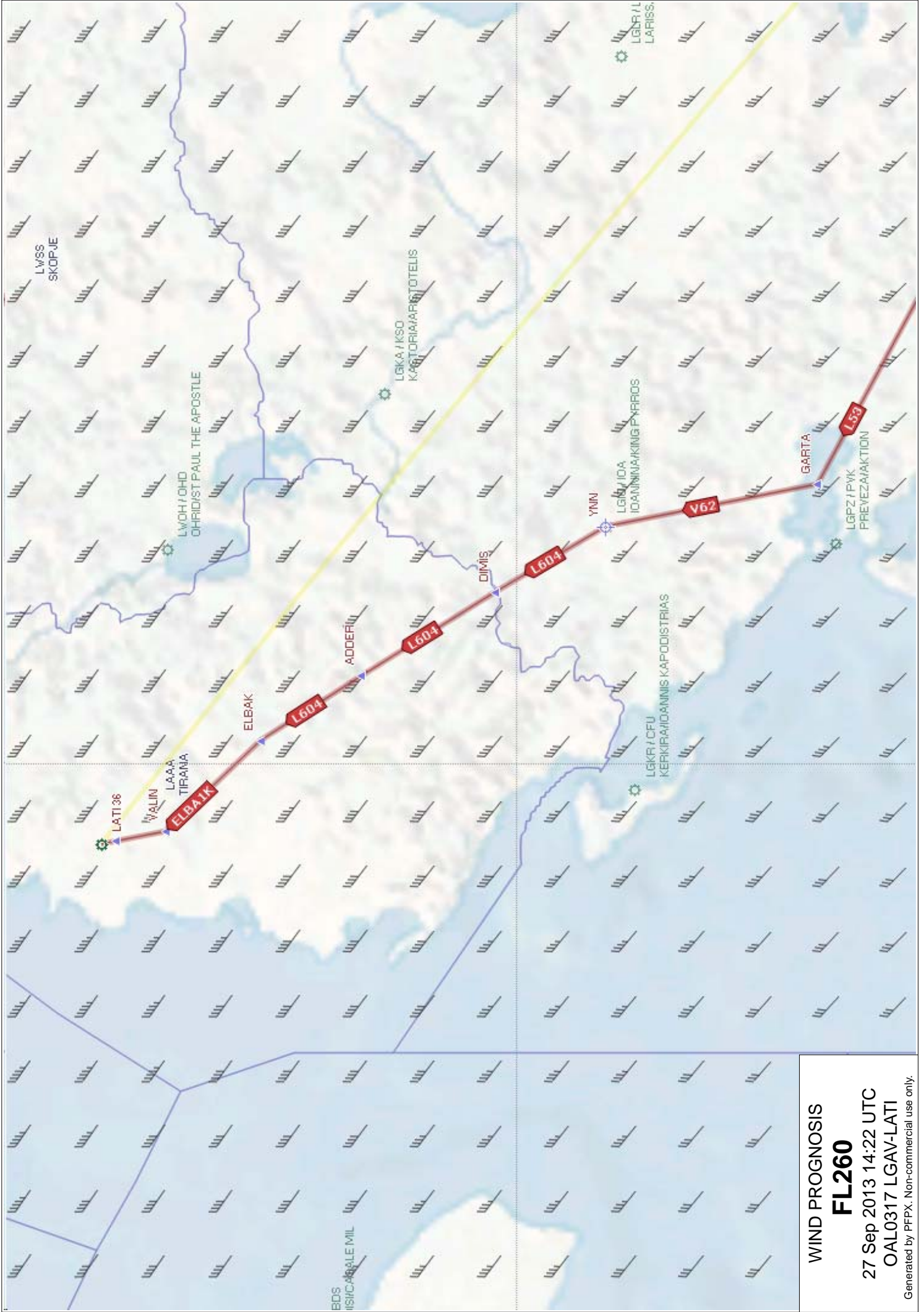
WIND PROGNOSIS
FL260
 27 Sep 2013 14:22 UTC
 OAL0317 LGAV-LATI
 Generated by PEPX. Non-commercial use only.



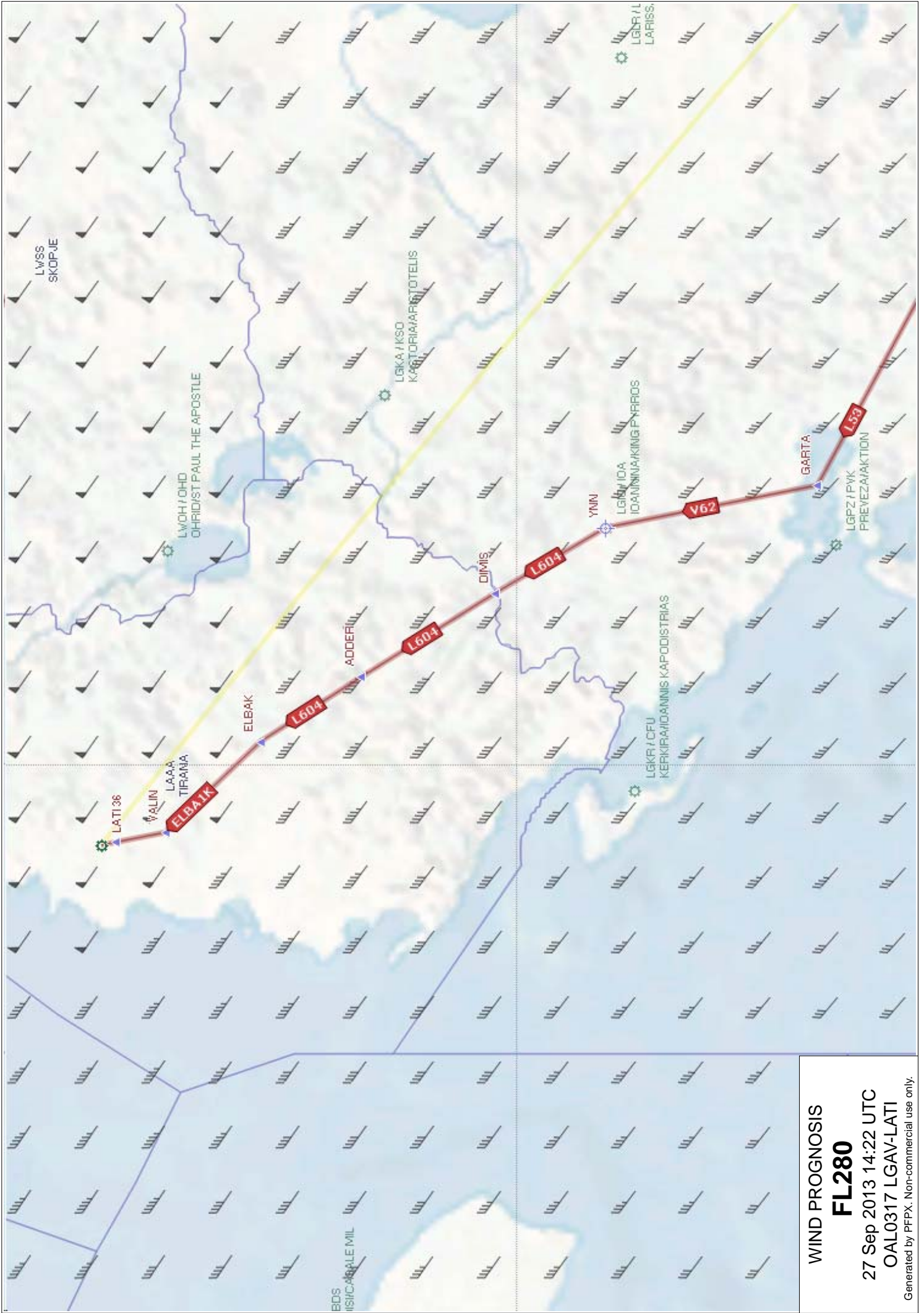
WIND PROGNOSIS
FL280
 27 Sep 2013 14:22 UTC
 OAL0317 LGAV-LATI
 Generated by PEPX. Non-commercial use only.



WIND PROGNOSIS
FL240
 27 Sep 2013 14:22 UTC
 OAL0317 LGAV-LATI
 Generated by PFPX. Non-commercial use only.



WIND PROGNOSIS
FL260
 27 Sep 2013 14:22 UTC
 OAL0317 LGAV-LATI
 Generated by PFPX. Non-commercial use only.



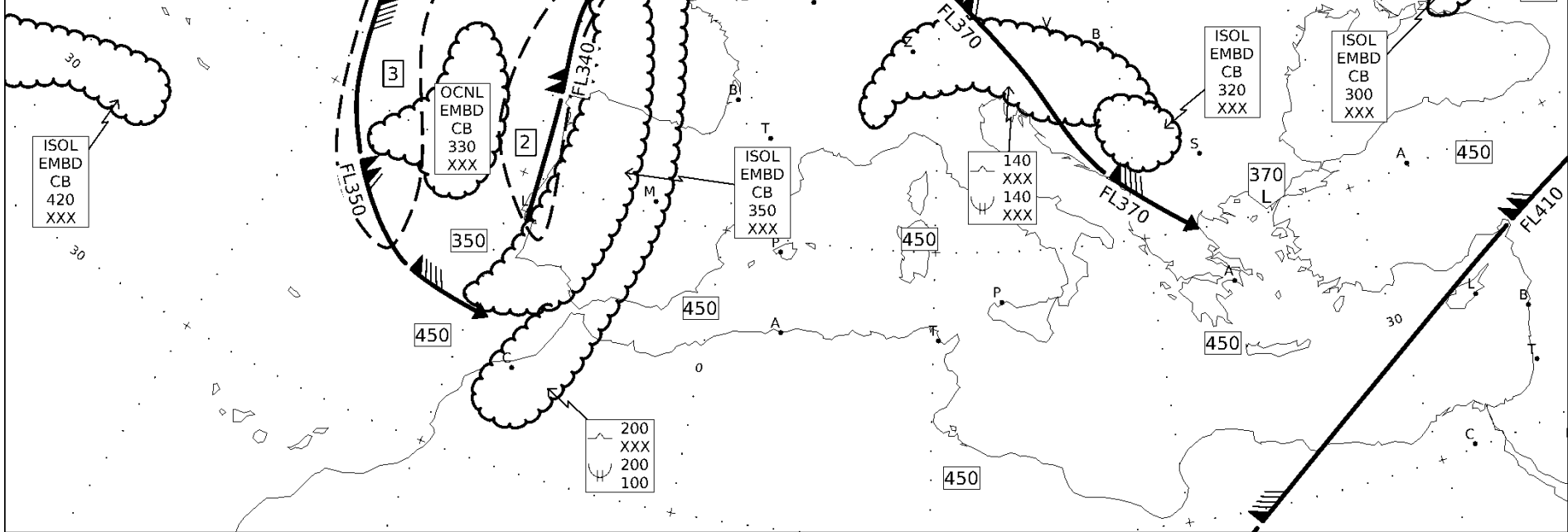
WIND PROGNOSIS
FL280
 27 Sep 2013 14:22 UTC
 OAL0317 LGAV-LATI
 Generated by PEPX. Non-commercial use only.

PGDE14 EGRR 261200
 ISSUED BY WAFC LONDON
 PROVIDED BY WAFC LONDON
 FIXED TIME PROGNOSTIC CHART
 ICAO AREA EURO SIGWX
 FL 100-450
 VALID 12 UTC 27 SEP 2013

CB IMPLIES TS, GR
 MOD OR SEV TURB AND ICE
 UNITS USED: HEIGHTS IN FLIGHT LEVELS
 CHECK SIGMET, ADVISORIES FOR
 TC AND VA, AND ASHTAM AND
 NOTAM FOR VA

CAT AREAS

1	340 230
2	390 280
3	400 290



PGDE14 EGRR 261800

ISSUED BY WAFC LONDON
PROVIDED BY WAFC LONDON
FIXED TIME PROGNOSTIC CHART
ICAO AREA EURO SIGWX
FL 100-450
VALID 18 UTC 27 SEP 2013

CB IMPLIES TS, GR
MOD OR SEV TURB AND ICE

UNITS USED: HEIGHTS IN FLIGHT LEVELS
CHECK SIGMET, ADVISORIES FOR
TC AND VA, AND ASHTAM AND
NOTAM FOR VA

CAT AREAS

1 420
290

