



Flight Briefing Package

OAL0318 LATI-LGAV

27 Sep 1610 UTC

OFP #0

TIRANA/MOTHER TERESA
(ALBANIA)

-

ATHENS/ELEFThERIOS VENIZELOS
(GREECE)

PREPARED BY MICHAIL IONAS

OPS@OAV.GR

27 SEP 1517 UTC

OAL0318 LATI-LGAV (27 Sep 1610 UTC)

RELEASE DETAILS SX-OAJ LATI-LGAV RELEASE # 1

FUEL PLANNING (KG)		LATI - LGAV	
TRIP		2,959	00:55
CONT 5%		189	00:05
ALTN	LGSR	1,323	00:28
FINAL RESV		1,133	00:30
MIN T/O		5,604	01:58
TAXI		120	00:10
RELEASE	LATI	5,724	02:08
REMAINING	LGAV	2,585	00:58

LOAD PLANNING (KG)		PLANNED	LIMIT
PAYLOAD		17,612	
FUEL		5,724	20,820
ZERO FUEL WEIGHT	LIMIT	60,603	61,689
RAMP WEIGHT		66,327	79,100
TAKE-OFF WEIGHT		66,207	78,900
LANDING WEIGHT		63,248	66,360
UNDERLOAD		1,086	LIM ZFW

OAL0318 LATI-LGAV (27 Sep 1610 UTC)

OLYMPIC AIR VIRTUAL FLIGHTPLAN - IFR OAL0318 SX-OAJ LATI-LGAV

ALL WEIGHTS IN KILOGRAMS (KG)

STD 27SEP/1610Z

PREPARED 27SEP/1517Z BY MICHAEL IONAS OPS@OAV.GR

COMMANDER: SAKIS GALANIS / PARK LATI: 04 / PARK LGAV: TBA
CONTACT DISPATCH CONTROL 131.950 15MIN BEFORE ARRIVAL (AVAILABLE 1730Z-2200Z)
IF NOT AVAILABLE CONTACT OC/DISPATCH - OAV TEAMSPEAK (AVAILABLE 24H)

OAL0318 OFP 1 SX-OAJ/B737-8ERW CF SEL/ELAD ROUTE: LATILGAV01
DEP: LATI/TIA 36 ELEV 125 FT CRZ SPD: M.78 TTL G/C DIST: 285 NM
ARR: LGAV/ATH 03L ELEV 308 FT INIT ALT: FL230 TTL F/P DIST: 366 NM
BURN ADJ: 103.0% TTL AIR DIST: 349 NM
AVG WIND CMP: TL019 KT
ALT: LGSR/JTR 34R ELEV 123 FT 139 NM

CONFIG	DOW	PAX	CARGO	TOTAL	ULOAD LIM	ZFW	TOW	LDW
STANDARD	42991	177	884	17612	1086 ZFW	MAX 61689	78900	66360
						PLN 60603	66207	63248
						ACT

** TAKE-OFF DATA LATI 36 **

COND: 66207 KG - RWY DRY @ +25°C Q1014 340/08 // LMT: CLIMB
CONFIG: FLAPS 1 - D-T02 +38C
A/I OFF - A/C ON

SPEEDS: V1/147 - VR/148 - V2/152

ENG OUT: NONE

** LANDING DATA LGAV 03L **

COND: 63248 KG - RWY DRY @ +26°C Q1012 090/08 // LMT: STRUCT
CONFIG: FLAPS 30
A/I OFF - A/C ON

SPEEDS: VREF/146 - VAPP/153

ENG OUT: AT 8.5 DME 'SAT' 109.6 RT TO ITCPT AND PRCD ON R 340 INBD 'KEA' 115.0
. AT 15 DME 'KEA' 115.0 ENTER HLDG (160 INBD,LT)

	FUEL	CORR	ENDUR	
TRIP	2959	00:55	
CONT 5%	189	00:05	
ALTN LGSR	1323	00:28	
FINAL RESV	1133	00:30	
MIN T/O	5604	01:58
EXTRA	0	00:00	CAPTAINS SIGNATURE (....)
TAXI	120	00:10	
RELEASE	5724	02:08	I ACCEPT THIS OFP AND I AM FAMILIAR WITH THE PLANNED ROUTE AND AERODROMES

FUEL TANK CAP 20820 KG / MAX EXTRA FUEL 3112 KG LIM BY LDW
TRIP CORR FOR 1000 KG TOW INCR: +15 KG / 1000 KG TOW DECR: -14 KG

OAL0318 LATI-LGAV (27 Sep 1610 UTC)

2000 FT LOWER: +69 KG / EET 00:56 CLB: 250/280/78 DES: 78/280/250

LATI/TIA	STD 16:10	ETD 16:10	ACT OFBL	EST T/O 16:20	ACT T/O
LGAV/ATH	STA 17:30	ETA 17:20	ACT ONBL	EST LDG 17:15	ACT LDG
			TTL BLCK		TTL FLT

ATC ROUTE: N0478F230 ELBA1B ELBAK L604 YNN V62 GARTA V60 ARA B34 NEMES NEME1C

ALTERNATE PLANNING

ALTN/RWY	DIST	ALT/FL	COMP	TIME	FUEL	DIFF	ROUTE
LGSR/34R	139	FL230	TL014	00:28	1323	-	SORE1T SOREV A10 MIL MIL1B
LGTS/16	224	FL240	HD015	00:42	1988	+665	NEVR1T NEVRA Z507 OSMOS OSM01L

AWY	WAYPOINT NAME	MT	ALT TMP	WND/VEL FREQ	TAS GS	REM DIST	FUEL POSITION	REM / USED	LEG ETO	ACC ATO
	LATI/36 TIRANA/MOTHER TE		125				5.6 / 0.1			
						366	N4124.1 E01943.3/.....		
ELBA1B	TRN8	351	*CLB			9	5.1 / 0.6	04	00:04	
						358	N4133.8 E01942.1/.....		
ELBA1B	TRN TIRANA	171	*CLB		117.70	8	5.0 / 0.8	01	00:05	
						350	N4125.1 E01943.1/.....		
	*TOC	150	FL230 -22	303/037	478 509	28 322	4.6 / 1.2	04	00:09	
							N4100.1 E01959.5/.....		
ELBA1B	ELBAK	150	FL230 -22	305/036	478 511	9 313	4.5 / 1.2	02	00:11	
							N4052.9 E02005.9/.....		
L604	ADDER	150	FL230 -22	306/035	478 511	23 290	4.3 / 1.4	02	00:13	
							N4031.4 E02018.3/.....		
L604 -LGGG	DIMIS	150	FL230 -22	307/034	479 509	30 260	4.1 / 1.6	04	00:17	
							N4004.3 E02036.7/.....		
L604	YNN IOANNINA	151	FL230 -22	308/032 108.60	479 509	25 235	3.9 / 1.8	03	00:20	
							N3942.0 E02049.3/.....		
V62	GARTA	167	FL230 -21	310/030	479 503	44 191	3.6 / 2.1	05	00:25	
							N3859.1 E02058.1/.....		
V60	ARA ARAXOS	153	FL230 -21	311/028 112.70	479 505	54 137	3.3 / 2.5	06	00:31	
							N3810.5 E02126.8/.....		
B34	*TOD	113	FL230 -21	311/028	479 507	53 84	2.9 / 2.8	07	00:38	
							N3746.1 E02226.9/.....		
B34	NEMES	113	*DES			8 76	2.8 / 2.9	02	00:40	
							N3742.4 E02235.9/.....		
NEME1C	DDM DIDIMON	111	*DES		117.20	33 43	2.7 / 3.0	07	00:47	
							N3729.7 E02313.0/.....		
NEME1C	LGAV/03L ATHENS/ELEFThERI	048	308			43	2.6 / 3.1	08	00:55	
							N3755.4 E02355.3/.....		

OAL0318 LATI-LGAV (27 Sep 1610 UTC)

OAL0318 LATI-LGAV (27 Sep 1610 UTC)

WIND INFORMATION - OBS 270600

(CLIMB)			ADDER			DIMIS			YNN		
FL220	305/036	-20	FL270	305/042	-32	FL270	306/040	-32	FL270	307/038	-32
FL180	307/025	-12	FL250	306/039	-27	FL250	307/037	-27	FL250	308/036	-27
FL130	315/017	-3	FL230	306/036	-22	FL230	307/034	-22	FL230	308/033	-22
9000	327/011	+6	FL210	307/031	-18	FL210	308/030	-18	FL210	309/030	-17
4000	322/005	+15	FL190	308/027	-14	FL190	309/026	-13	FL190	309/026	-13

GARTA			ARA			(DESCENT)					
FL270	310/034	-32	FL270	312/031	-31	FL220	311/027	-19			
FL250	310/033	-26	FL250	312/030	-26	FL180	308/022	-10			
FL230	311/031	-21	FL230	312/028	-21	FL130	308/017	-2			
FL210	311/028	-17	FL210	311/026	-17	9000	308/012	+6			
FL190	310/025	-12	FL190	311/024	-12	4000	317/007	+16			

END FLIGHTPLAN OAL0318 SX-OAJ LATI-LGAV 27SEP2013

OAL0318 LATI-LGAV (27 Sep 1610 UTC)

(FPL-OAL0318-IS
-B738/M-SDE1FGHIJ1RWXYZ/LB1
-LATI1610
-N0478F230 ELBAK L604 YNN V62 GARTA V60 ARA B34 NEMES
-LGAV0055 LGSR
-PBN/A1B1C1D1L101S1 NAV/RNVD1E2A1 DOF/130927 REG/SXOAJ
EET/LGGG0017
SEL/ELAD RVR/75 OPR/OLYMPIC AIR VIRTUAL
-E/0158)

OAL0318 LATI-LGAV (27 Sep 1610 UTC)

WEATHER BRIEFING - GENERATED 27 SEP 2013 15:17 UTC

LATI LGAV LGSR LGTS

ORIGIN: LATI/TIA (TIRANA/MOTHER TERESA, ALBANIA)

LATI 271450Z 34008KT 9999 FEW039 25/14 Q1014 NOSIG
LATI 271100Z 2712/2812 32005KT 9999 FEW040 SCT150 TX27/2712Z TN13/2804Z
TEMPO 2712/2717 FEW030TCU

DESTINATION: LGAV/ATH (ATHENS/ELEFATHERIOS VENIZELOS, GREECE)

LGAV 271450Z 09008KT 9999 FEW035 26/15 Q1012 NOSIG
LGAV 271100Z 2712/2812 07010KT 9999 FEW025
BECMG 2716/2718 VRB03KT
BECMG 2807/2809 12010KT

ALTERNATE: LGSR/JTR (SANTORINI, GREECE)

LGSR 271450Z 27011KT 9999 FEW025 26/17 Q1012 NOSIG
LGSR 271400Z 2715/2724 27012KT 9999 FEW020

ALTERNATE: LGTS/SKG (THESSALONIKI/MAKEDONIA, GREECE)

LGTS 271450Z 25006KT 9999 FEW025 SCT180 28/10 Q1010 NOSIG
LGTS 270500Z 2706/2806 32008KT 9999 FEW030
BECMG 2712/2714 15012KT 9999 SCT040
BECMG 2720/2722 VRB03KT 9999 FEW030
BECMG 2804/2806 14004KT 7000 FEW010 SCT025

OAL0318 LATI-LGAV (27 Sep 1610 UTC)

NOTAM BRIEFING - GENERATED 27 SEP 2013 15:17 UTC

LATI LGAV LGSR LGTS

ORIGIN: LATI/TIA (TIRANA/MOTHER TERESA, ALBANIA)

A0061/13

PILOTS ARE ADVISED THAT THERE HAVE BEEN OCCASIONS WHEN
UNAUTHORIZED
GROUND BASED LASER LIGHTS HAVE BEEN OBSERVED SOUTHWEST OF AIRFIELD.
PILOTS ARE REQUESTED TO REPORT SIGHTTINGS TO ATC IMMEDIATELY. 28 JUN 09:13 2013
UNTIL 30 SEP 23:59 2013 ESTIMATED. CREATED: 28 JUN 09:14 2013

DESTINATION: LGAV/ATH (ATHENS/ELEFThERIOS VENIZELOS, GREECE)

A1641/13

KEA VOR 'KEA' 115.00MHZ ON TEST DO NOT USE. KEA DME CH97X (ID:KEA)
NORMALLY OPERATING. 23 SEP 09:27 2013 UNTIL 30 SEP 11:30 2013. CREATED: 23 SEP
09:30 2013

A1640/13

CONCENTRATION OF BIRDS INCLUDING
FALCONS,BUZZARDS,STARLINGS,SWALLOWS AND OTHER SMALL PASSERINES IN
THE VICINITY OF THE AIRPORT.
CAUTION ADVISED. 01 OCT 00:01 2013 UNTIL 30 NOV 23:59 2013. CREATED: 23 SEP
08:32 2013

A1307/13

REF AIP GREECE AIRAC AMDT 8-13(WEF 22 AUG 2013) AD2-LGAV-4,
SECTION 2.12,COL 5 LINE 4,
AMEND TO READ RWY21R END COORDINATES AS FOLLOWS:
375517,46N0235507,99E. 22 AUG 00:01 2013 UNTIL PERM. CREATED: 31 JUL 08:47 2013

A1287/13

CONCENTRATION OF BIRDS INCLUDING FALCONS,DOVES,STORKS,
SWALLOWS AND SWIFTS IN THE VICINITY OF THE AIRPORT.
CAUTION ADVISED. 01 AUG 00:00 2013 UNTIL 30 SEP 23:59 2013. CREATED: 29 JUL
09:35 2013

A1243/13

ALL GENERAL AVIATION FLIGHTS WITH MTOW MORE THAN 5700 KG SHALL
SEND A SCHEDULE MOVEMENT ADVICE (SMA) MESSAGE TO THE AIRPORT
SCHEDULE FACILITATOR IN A TURNAROUND FORMAT ACCORDING TO IATA
STANDARD SCHEDULE INFORMATION MANUAL CHAPTER 6.10.
SMA SHALL BE SENT DURING WORKING HOURS 0830-1600 LOCAL TIME VIA
SITA FAX OR E-MAIL WITH COPIES TO SCHEDULING AND PLANNING DEPT AND
TO AIRPORT SERVICES OPERATION CENTER (ASOC).
CANCELLATION MESSAGES SHALL BE SENT AS SOON AS FLIGHTS WILL NOT
OPERATE.
ABOVE PROCEDURE DOES NOT APPLY TO HELICOPTERS VIP MEDICAL AND SAR
FLIGHTS.
FOR GENERAL AVIATION FLIGHTS WITH MTOW LESS THAN 5700 KG AIP GREECE
AD2 2.20.1.2 APPLIES.
CONTACT DETAILS :
SCHEDULE FACILITATOR SITA:ATHHAXH,
TEL:21035361189/190/811/813/815/816, FAX:2103537418
E-MAIL : ESAGOS-HSCA(AT)ATHENSAIRPORT.GR
LGAV ASOC SITA: ATHIAXH, TEL: 2103540000, FAX: 2103540095

OAL0318 LATI-LGAV (27 Sep 1610 UTC)

E-MAIL: ASOC-SENIOR-SRV(AT)AIA.GR
LGAV SCHEDULING AND PLANNING DEPT SITA: ATHSCXH, TEL: 2103531425,
FAX: 2103532254, E-MAIL: SCHED-PLANNING (AT) AIA.GR. 23 JUL 09:36 2013 UNTIL
30 SEP 23:59 2013. CREATED: 23 JUL 09:39 2013

A1190/13

OBSTACLE LIGHTS ON BOYATI ATHINAI ERT RADIO MAST OUT OF SERVICE.
OBST COORDINATES (NOT IN WGS 84) 380904N0235138E. REF AIP-GREECE ENR
5.4-2. AND ENR 1.1.7.6. 14 JUL 12:00 2013 UNTIL 31 DEC 23:59 2013. CREATED:
14 JUL 11:37 2013

A1020/13

REF. AIP GREECE AD2-LGAV-9 PARAGR 2.20.2.1-J 20 SEP 2012
ADD B 747-800 TO EXISTING A/C TYPES. 14 JUN 05:27 2013 UNTIL PERM. CREATED:
14 JUN 05:33 2013

A1018/13

REF AIP GREECE AD-2-LGAV-STAR-3 28 JUN 2012, IN THE HOLDING
PATTERN AT KRO VOR/DME, ON THE SEGMENT NEVRA-KRO VOR/DME, ON THE
SEGMENT KEPIR-KRO VOR/DME AND ON THE SEGMENT VARIX-KRO VOR/DME,
AMEND TO READ 7000FT INSTEAD OF 6000FT. 14 JUN 05:21 2013 UNTIL PERM. CREATED:
14 JUN 05:25 2013

A1016/13

REF AIP GREECE, THE PROCEDURES DESCRIBED IN THE FOLLOWING PAGES
ARE SUSPENDED.
1. AD2-LGAV-SID-2 28 JUN 2012
2. AD2-LGAV-SID-7 28 JUN 2012
3. AD2-LGAV-SID-10 28 JUN 2012
4. AD2-LGAV-SID-12 28 JUN 2012
5. AD2-LGAV-STAR-2 28 JUN 2012. 14 JUN 05:08 2013 UNTIL PERM. CREATED: 14 JUN
05:17 2013

A0997/13

LGAV/EL VENIZELOS/INTL:AT AREA BEYOND 10NM AND ALTITUDE BELOW
4000FT FOR ANGLES GREATER THAN 18 DEGREES FROM THE LOCALIZER CENTER
LINE THE ILS RWY 03R (I-ATR) IS OUT OF USE DUE TO FALSE CAPTURE. 12 JUN 07:59
2013 UNTIL PERM. CREATED: 12 JUN 08:45 2013

A0893/13

REFERENCE AIP GREECE AD2-LGAV-SID-1 28JUN 2012 ON THE DESCRIPTIONS
OF SIDS RWY 03R:
1)AT THE END OF EACH DESCRIPTION OF THE SIDS
NEVRA1J,KEPIR1J,VARIX1J,KEA1J,GENDO1J,SOREV2J,VELOP2J,ASTOV2J,NEMES3
J,RILIN2J,PIKAD2J,RIMAX1J,ABLON2J, DELETE:SEE NOTE 1.
2)AT THE END OF THE DESCRIPTION OF BIBEX1J, HAND AMEND TO READ:SEE
NOTE, INSTEAD OF:SEE NOTE 1 AND 2.
3)AT THE END OF DESCRIPTIONS OF SIDS RWY 03R:
A. DELETE NOTE 1:DO NOT CLIMB ABOVE 4000FT(QNH)UNTIL REACHING
14DME/KRO,UNLESS CLEARED BY ATC.
B. HAND AMEND TO READ NOTE:THIS SID SHOULD BE USED FOR DESTINATION
PAROS AIRPORT(LGPA),INSTEAD OF:NOTE 2:THIS SID SHOULD BE USED FOR
DESTINATION PAROS AIRPORT(LGPA).
4.AT EACH DESCRIPTIOPN OF THE SIDS KEA1J,
BIBEX1J,GENDO1J,SOREV2J,VELOP2J,ASTOV2J,NEMES3J,RILIN2J,PIKAD2J,
RIMAX1J,ABLON2J, HAND AMEND TO READ:CLIMB ON RADIAL 048 SAT TO
1100FT(QNH).AT 1100FT(QNH)TURN RIGHT,INTERCEPT AND FOLLOW RADIAL 266
KRO TO RADIAL 266 KRO/14DME FIX NOT ABOVE 4000FT(QNH) UNLESS
OTHERWISE INSTRUCTED BY ATC,INSTEAD OF: CLIMB ON RADIAL 048 SAT
TO1100FT(QNH).AT 1100FT(QNH) TURN RIGHT, INTERCEPT AND FOLLOW RADIAL
266 KRO CLIMBING TO 4000FT(QNH).MAINTAIN 4000FT(QNH) UNTIL PASSING

OAL0318 LATI-LGAV (27 Sep 1610 UTC)

14DME KRO. 27 MAY 09:48 2013 UNTIL PERM. CREATED: 27 MAY 09:53 2013

A0716/13

REFERENCE AIP GREECE AD2-LGAV:

1)ON AD2-LGAV-SID-1 CANCEL THE SID NEMES 3J 2)ON AD2-LGAV-SID-4
CANCEL THE SID'S NEMES 1T AND GERMI 1T 3)ON THE AD2-LGAV-SID-5
CANCEL THE SID NEMES 3L 4)ON THE AD2-LGAV-SID-9 CANCEL THE SID NEMES
3G

5)ON THE AD2-LGAV-SID-11 CANCEL THE SID NEMES 3F. 29 APR 07:33 2013 UNTIL PERM.
CREATED: 29 APR 07:35 2013

A0518/13

REF AIP GREECE PART 3 AD2-LGAV-2.21.1.3 RUNWAY USE SYSTEM

ADDITIONAL HOURS OF LGAV - NOISE ABATMENT PROCEDURES AS FOLLOW :

31 MAR TILL 27 OCT 2013 DAILY 12:00-15:00. 31 MAR 02:00 2013 UNTIL 27 OCT 02:00
2013. CREATED: 29 MAR 04:55 2013

A0103/12

ELEFTHERIOS VENIZELOS AIRPORT HAS BEEN APPROVED BY HCAA TO BE USED
BY B747-800 AIRCRAFT AS ALTERNATE OR FOR A LIMITED NUMBER OF FLIGHTS.

THE EXISTING ILS PROCEDURES HAVE BEEN DESIGNED TAKING INTO

CONSIDERATION THE COLLISION RISK MODEL. 24 JAN 08:19 2012 UNTIL PERM. CREATED:
24 JAN 08:40 2012

ALTERNATE: LGSR/JTR (SANTORINI, GREECE)

B0628/13

RTIL RWY 16L U/S. 21 JUL 15:29 2013 UNTIL 31 DEC 23:59 2013. CREATED: 21 JUL
15:30 2013

B0599/13

RVR U/S. 05 JUL 08:21 2013 UNTIL 31 DEC 22:00 2013. CREATED: 05 JUL 08:23 2013

B0508/13

BIRD CONCENTRATION (SEAGULLS) IN MOVEMENT AREA. CAUTION ADVISED. 10 JUN 11:22
2013 UNTIL 31 OCT 23:59 2013. CREATED: 10 JUN 11:24 2013

B0506/13

TRAINING FLIGHTS TO SANTORINI AIRPORT MUST OBTAIN PERMISSION AT
LEAST THREE HOURS PRIOR ETA. FOR PERMISSION CONTACT SANTORINI

APP/TWR AT TEL. NUM :+302286028404, OR +302286028448. 11 JUN 03:00 2013 UNTIL
30 SEP 21:00 2013. CREATED: 10 JUN 06:42 2013

B0437/13

DUE TO LIMITED PARKING POSITIONS ALL GENERAL AVIATION FLIGHTS
INTENDING TO LAND AT SANTORINI AIRPORT MUST OBTAIN PRIOR PERMISSION
(PPR) FROM THE AIRPORT AUTHORITY AT LEAST 24HR PRIOR ETA.

THE APPLICATION MUST INCLUDE:

1. AIRCRAFT REGISTRATION, TYPE, MTOW AND CALLSIGN
2. DATE OF ARRIVAL, ETA AND AIRPORT OF ORIGIN
3. DATE OF DEPARTURE, ETD AND DESTINATION AIRPORT
4. HANDLING AGENT
5. COMMUNICATION DETAILS (FAX, E-MAIL)
6. OPERATOR (IF APPLICABLE)

THE APPLICATION MUST BE ADDRESSED TO THE AIRPORT AUTHORITY AND SENT
BY FAX(++302286033349) OR E-MAIL KASRGAE(AT)HCAA.GR.

THE AIRPORT AUTHORITY MUST ALSO BE NOTIFIED IN IN CASE OF SCHEDULE
CHANGES OR CANCELATIONS OF PREVIOUSLY AUTHORIZED FLIGHTS. 01 JUN 00:01 2013
UNTIL 30 SEP 23:59 2013. CREATED: 24 MAY 07:40 2013

OAL0318 LATI-LGAV (27 Sep 1610 UTC)

B0387/13

LGSR/SANTORINI:AERODROME HOURS OF SERVICE AS FLW:
FROM 09/05/2013 TILL 26/10/2013

A.FROM 09/05 TILL 28/05
MON,THU,FRI 0230-1800
TUE,WED 0230-1930
SAT 0230-1900
SUN 0230-2230

B.FROM 29/05 TILL 30/09
EUERY DAY 0001-2400

C.FROM 01/10 TILL 28/10
MON,WED,THU,FRI 0230-1800
TUE 0230-1930
SAT,SUN 0230-1900

NOTES:

1.ON 10/05 FRI 0700-1800
2.ON 18/05,25/5,05/10,12/10 SAT 0230-2030. 09 MAY 10:47 2013 UNTIL 26 OCT 23:59
2013. CREATED: 09 MAY 10:51 2013

M0392/13

SANTORINI TACAN SAN CH 111X U/S. 19 SEP 06:32 2013 UNTIL 30 SEP 23:59 2013.
CREATED:
19 SEP 06:40 2013

M0388/13

LGSR : NORTH ARRESTING GEAR OF RUNWAY 34R-16L IS REMOVED. 17 SEP 06:59 2013
UNTIL
17 DEC 15:00 2013. CREATED: 17 SEP 07:05 2013

M0188/13

HAF SERVICES WILL BE PROVIDED
A. EVERY DAY DURING DAYLIGHT AND THE REST HOURS OF THE DAY 30 MIN
PRIOR NOTICE.
B. WEEKEND AND PUBLISHED HOLIDAYS AFTER 30 MIN PRIOR NOTICE. 23 APR 07:11 2013
UNTIL 31 DEC 21:59 2013. CREATED: 23 APR 07:30 2013

M0408/08

SINK TYPE ARRESTING GEAR CABLE INSTALLED AND OPERATES AT THE
BEGINNING OF RWY 34R, DEFINED AS THE SOUTH ARRESTING GEAR OF RWY
34R/16L. 28 AUG 12:18 2008 UNTIL PERM. CREATED: 28 AUG 12:23 2008

ALTERNATE: LGTS/SKG (THESSALONIKI/MAKEDONIA, GREECE)

A1485/13

THESSALONIKI/MAKEDONIA/INTL:LIGHTS OF SIGNIFICANT LIGHTED
OBSTACLES IN THE VCY OF MAKEDONIA AP (AS LISTED IN ITEM 40 AND 41 OF
AIP GREECE AD 2 LGTS 2.23.3 AND ON TERMINAL AREA CHART-VFR ROUTES
MAKEDONIA TMA) 3KM WEST OF THE AP U/S (RADIO BROADCASTING AERIALS AT
PERAIA). 31 AUG 08:41 2013 UNTIL 31 DEC 23:59 2013. CREATED: 31 AUG 08:42 2013

A1484/13

LGTS AVGAS 100LL NOT AVAILABLE. 31 AUG 07:30 2013 UNTIL 31 DEC 23:59 2013.
CREATED:
31 AUG 08:40 2013

A1329/13

OAL0318 LATI-LGAV (27 Sep 1610 UTC)

LGTS:PART OF RWY 16/34 BETWEEN 1800 METERS AND 1950 METERS FROM THRESHOLD OF RWY 16 MAY BE SLIPPERY WHEN WET. 05 AUG 09:20 2013 UNTIL 31 DEC 07:30 2013. CREATED: 05 AUG 09:45 2013

A1177/13

REF AIP GREECE AD.2-LGTS-SID-1 ON SECOND PAGE OF AD2-LGTS-SID-1 SECTION GENERAL PARAGRAPH 3,AMEND TO READ PDG (PROCEDURE DESING GRADIENT) 7.6 PER CENT(462FT/NM) INSTEAD OF 6.0 PER CENT (365FT/NM). 10 JUL 07:31 2013 UNTIL PERM. CREATED: 10 JUL 07:39 2013

A1116/13

TWY LINK J AND PART OF TWY F FROM HOLDING POINT RWY10 TO TWY A CLOSED DUE WIP. 01 JUL 18:00 2013 UNTIL 31 DEC 23:59 2013. CREATED: 01 JUL 18:04 2013

A1105/13

LIGHTING OF TWY F PART BETWEEN TWY A TO THE HOLDING POINT OF RWY 28 OPERATES EVERY SECOND LAMP. 29 JUN 08:31 2013 UNTIL 31 DEC 06:30 2013. CREATED: 29 JUN 08:39 2013

A0755/13

FISKA VOR FSK 116.4MHZ OUT OF SERVICE. 10 MAY 07:33 2013 UNTIL 31 DEC 12:00 2013. CREATED: 10 MAY 07:38 2013

A0754/13

THESSALONIKI/ MAKEDONIA ILS/DME RWY10 (IMAK) 109.5MHZ/CH32X OUT OF SERVICE. 10 MAY 07:28 2013 UNTIL 31 DEC 12:00 2013. CREATED: 10 MAY 07:32 2013

A0747/13

REF AIP GREECE,AD2-LGTS-ADC HAND AMEND TO INCLUDE TWO(2) HOT SPOTS WITH RELATED TEXT AS FOLLOWS:
1.HS1 INTERSECTION OF RWYS:INTERSECTING RWYS WITH NEITHER SIGNAGE NOR MARKING TO WARN AGAINST ENTRY TO RWY.
2.HS2 INTERSECTION OF TWYS F,E AND L:WIDE OPENING.
WHERE APPLICABLE MAKE SURE OF CORRECT TURN FROM APRON TO TWY F BEFORE RWY 10/28. 08 MAY 06:00 2013 UNTIL PERM. CREATED: 08 MAY 06:14 2013

A0173/13

RWY 10/28 AND TLINKS F1 AND F2 CLOSED DUE TO WIP.
PART OF RWY 10/28 FROM TLINK N TO TWY A IS AVAILABLE ONLY FOR A/C TAXIING. 01 FEB 15:34 2013 UNTIL 30 SEP 12:30 2013. CREATED: 01 FEB 15:35 2013

A1584/12

CAUTION ADVISED ON TWY A DUE TO PAVEMENT DEFORMATION LYING APPROXIMATELY 160M FROM HOLDING POINT OF RWY 34,EAST OF THE TWY CENTERLINE. 09 OCT 08:00 2012 UNTIL 30 SEP 12:00 2013. CREATED: 09 OCT 08:59 2012

A1582/08

THE USE OF THE FOLLOWING SIDS IS SUSPENDED:
1.ALIKO 1B (REF AIP GREECE VOLII PAGE LGTS 15, 08 JUL 2004/3)
2.ALIKO 1A (REF AIP GREECE VOLII PAGE LGTS 17, 08 JUL 2004/3)
3.ALIKO 1C (REF AIP GREECE VOLII PAGE LGTS 18, 08 JUL 2004/3)
4.ALIKO 1E (REF AIP GREECE VOLII PAGE LGTS 20, 08 JUL 2004/3. 07 AUG 09:28 2008 UNTIL PERM. CREATED: 07 AUG 07:38 2008

A1581/08

THE USE OF THE FOLLOWING STARS IS SUSPENDED:

OAL0318 LATI-LGAV (27 Sep 1610 UTC)

1.FSK 1F, ODIKO 1L (REF AIP GREECE VOLII PAGE LGTS 10, 08 JUL 2004/3)
2.FSK 1F, ODIKO 1F (REF AIP GREECE VOLII PAGE LGTS 11, 08 JUL 2004/3)
3.FSK 3P, ODIKO 1P (REF AIP GREECE VOLII PAGE LGTS 12, 08 JUL 2004/3)
4.FSK 3H, ODIKO 1H (REF AIP GREECE VOLII PAGE LGTS 13, 08 JUL 2004/3)
5.FSK 3D, ODIKO 1D (REF AIP GREECE VOLII PAGE LGTS 14, 08 JUL 2004/3. 07 AUG 09:26 2008 UNTIL PERM. CREATED: 07 AUG 07:37 2008

M0256/13

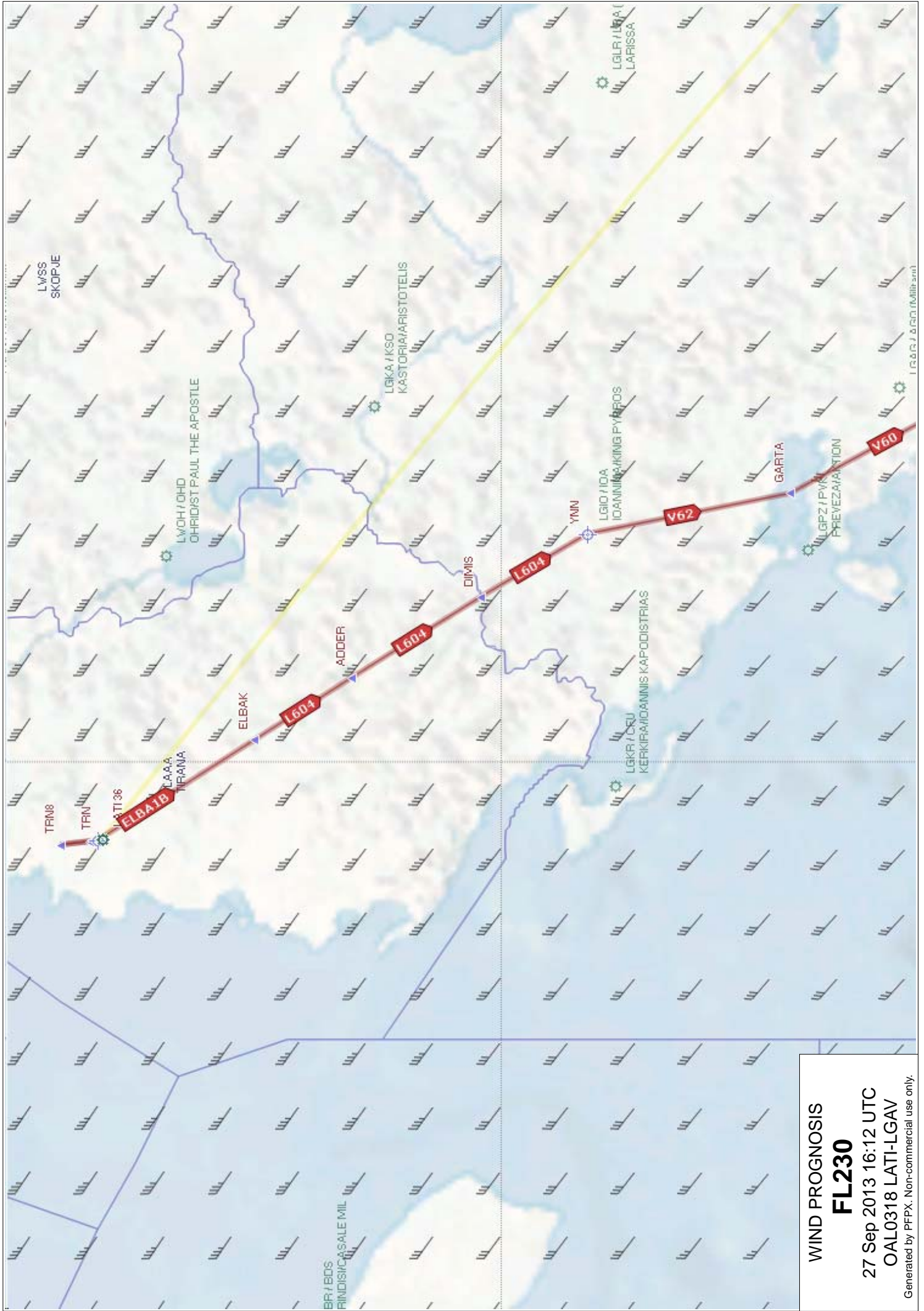
REF MAIP GREECE VOL-2B EFF 01 JUN 2013 THE USE OF THE FOLLOWING SIDS IS SUSPENDED:

1.ALIKO 1C ON PAGE T-2-18
2.ALIKO 1B ON PAGE T-2-21
3.ALIKO 1E ON PAGE T-2-25
4.ALIKO 1A ON PAGE T-2-27. 04 JUN 08:00 2013 UNTIL PERM. CREATED: 04 JUN 08:42 2013

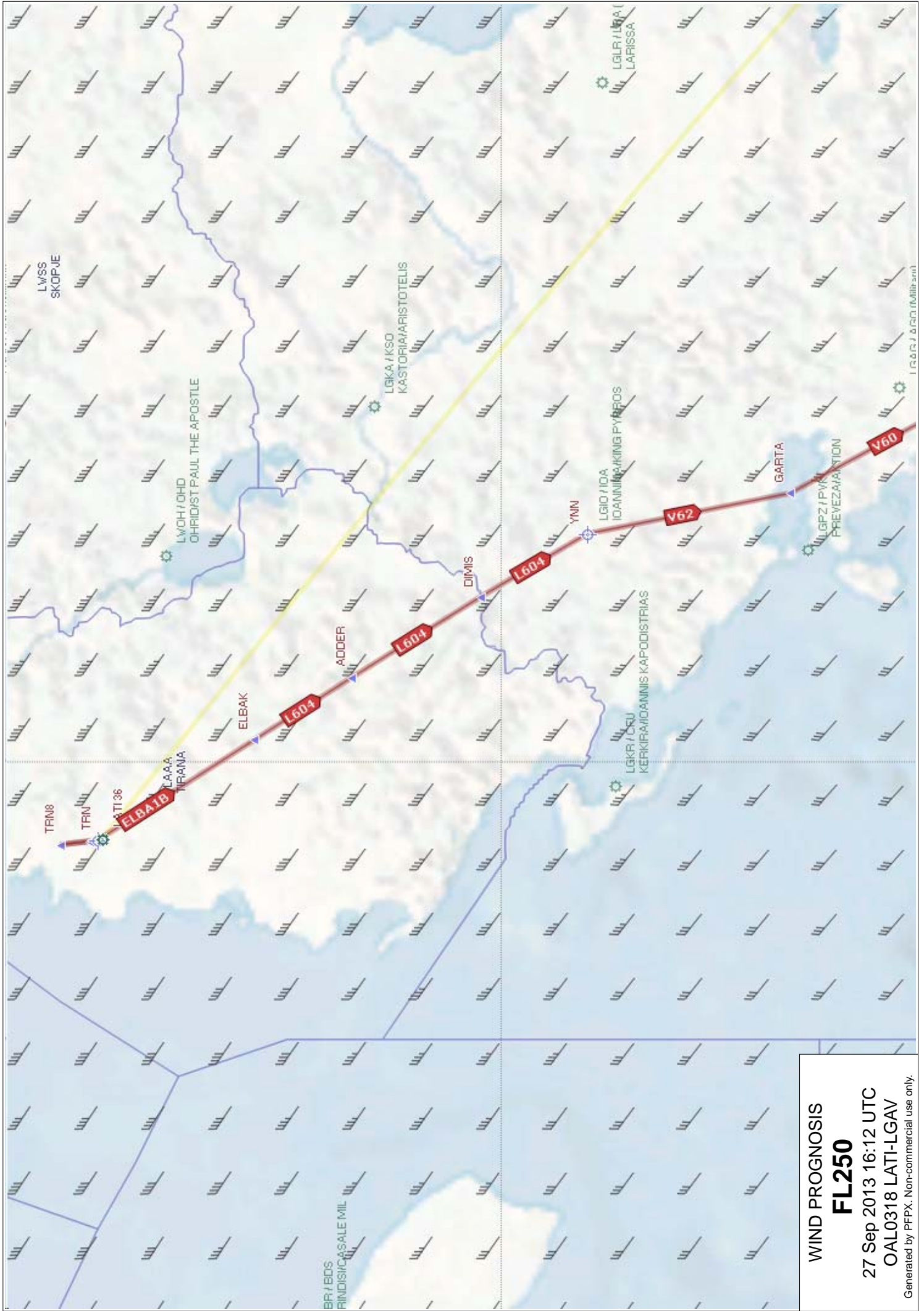
M0633/12

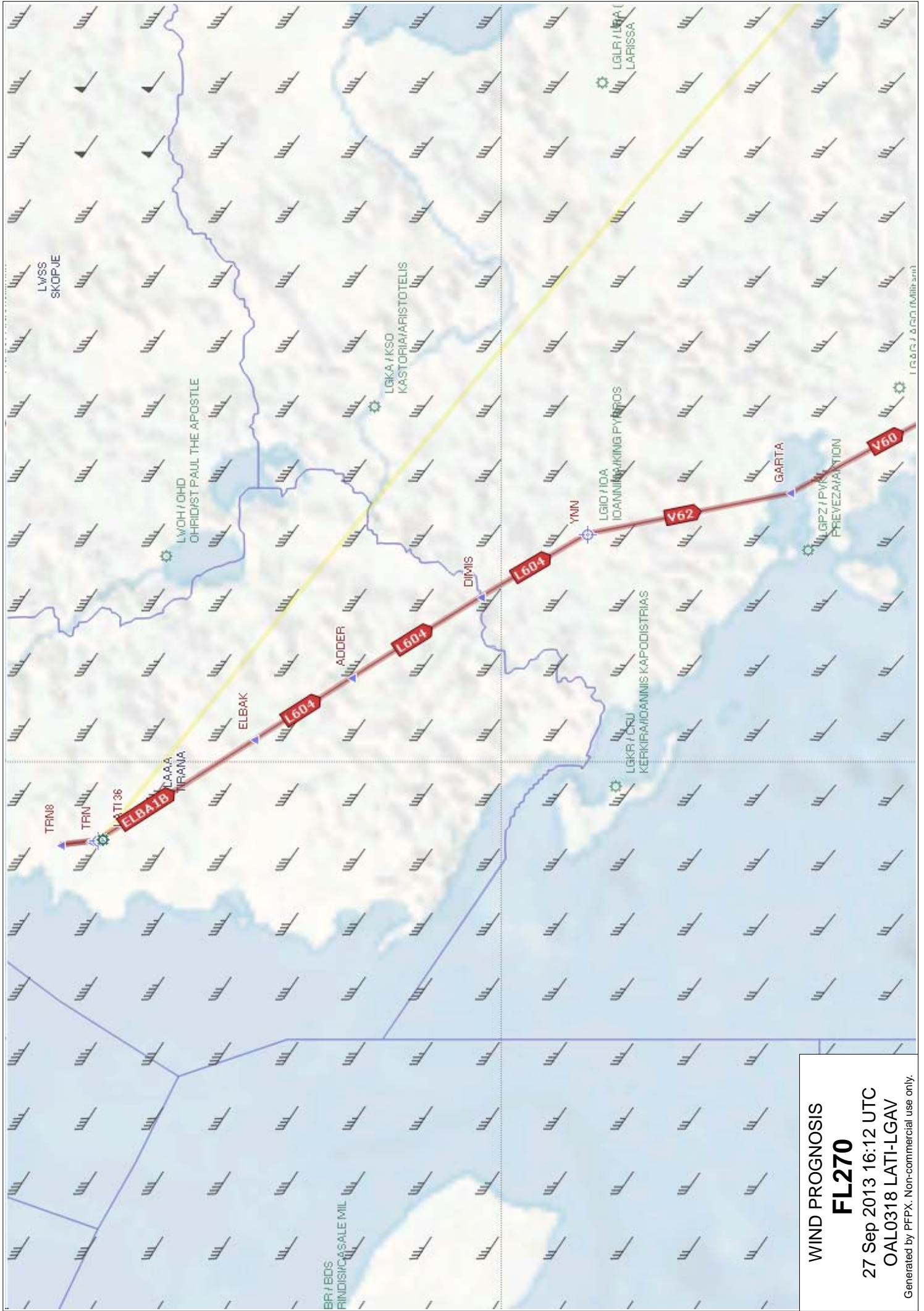
REF MAIP GREECE VOL-2B EFF 01 DEC 2012 THE USE OF THE FOLLOWING STARS IS SUSPENDED:

1.FSK 3D,ODIKO 1D ON PAGE T-2-2
2.FSK 1F,ODIKO 1F ON PAGE T-2-3
3.FSK 1F,ODIKO 1L ON PAGE T-2-4
4.FSK 3H,ODIKO 1H ON PAGE T-2-5
5.FSK 3P,ODIKO 1P ON PAGE T-2-6. 05 DEC 06:24 2012 UNTIL PERM. CREATED: 05 DEC 07:08 2012

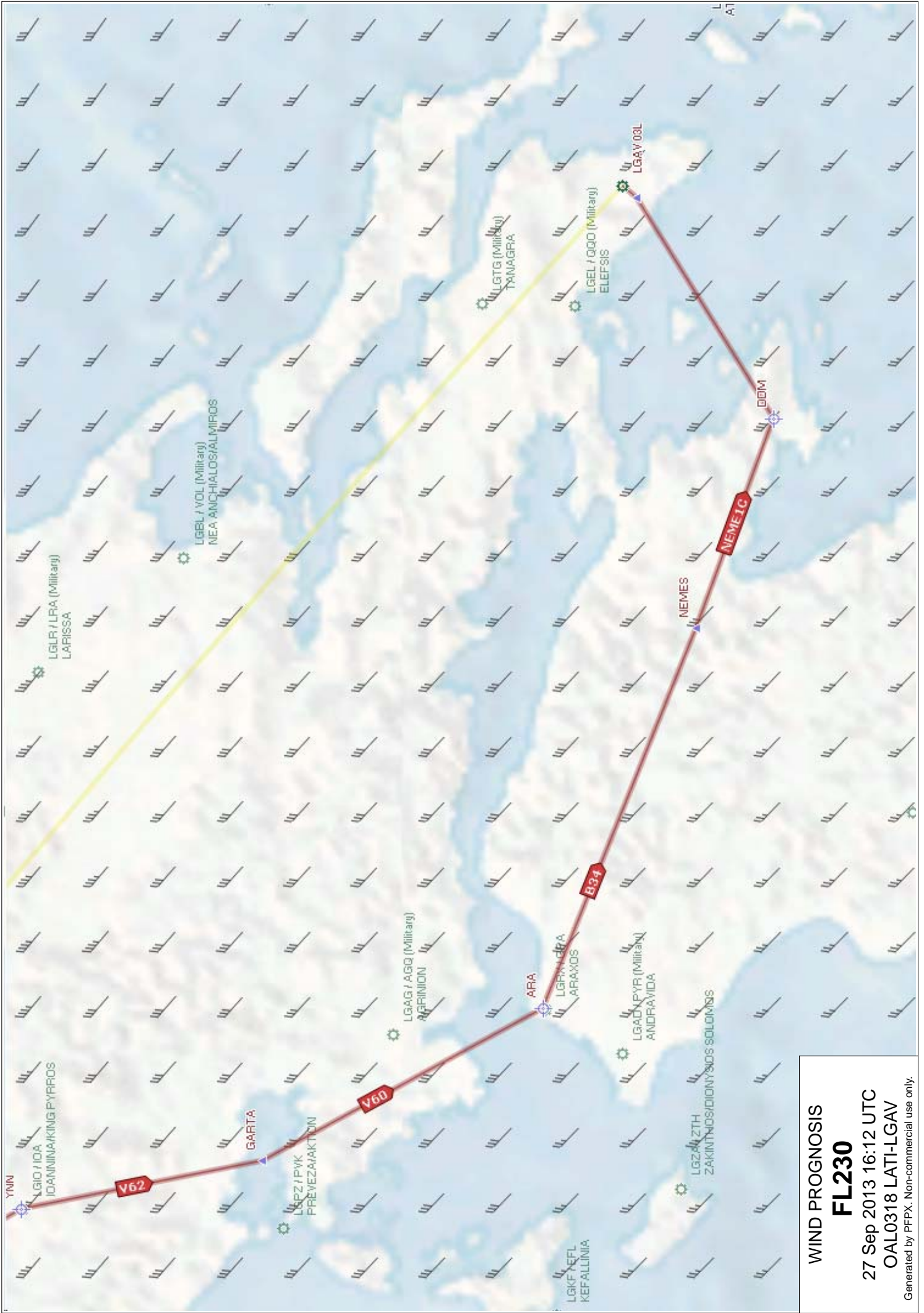


WIND PROGNOSIS
FL230
 27 Sep 2013 16:12 UTC
 OAL0318 LATI-LGAV
 Generated by PEPX. Non-commercial use only.

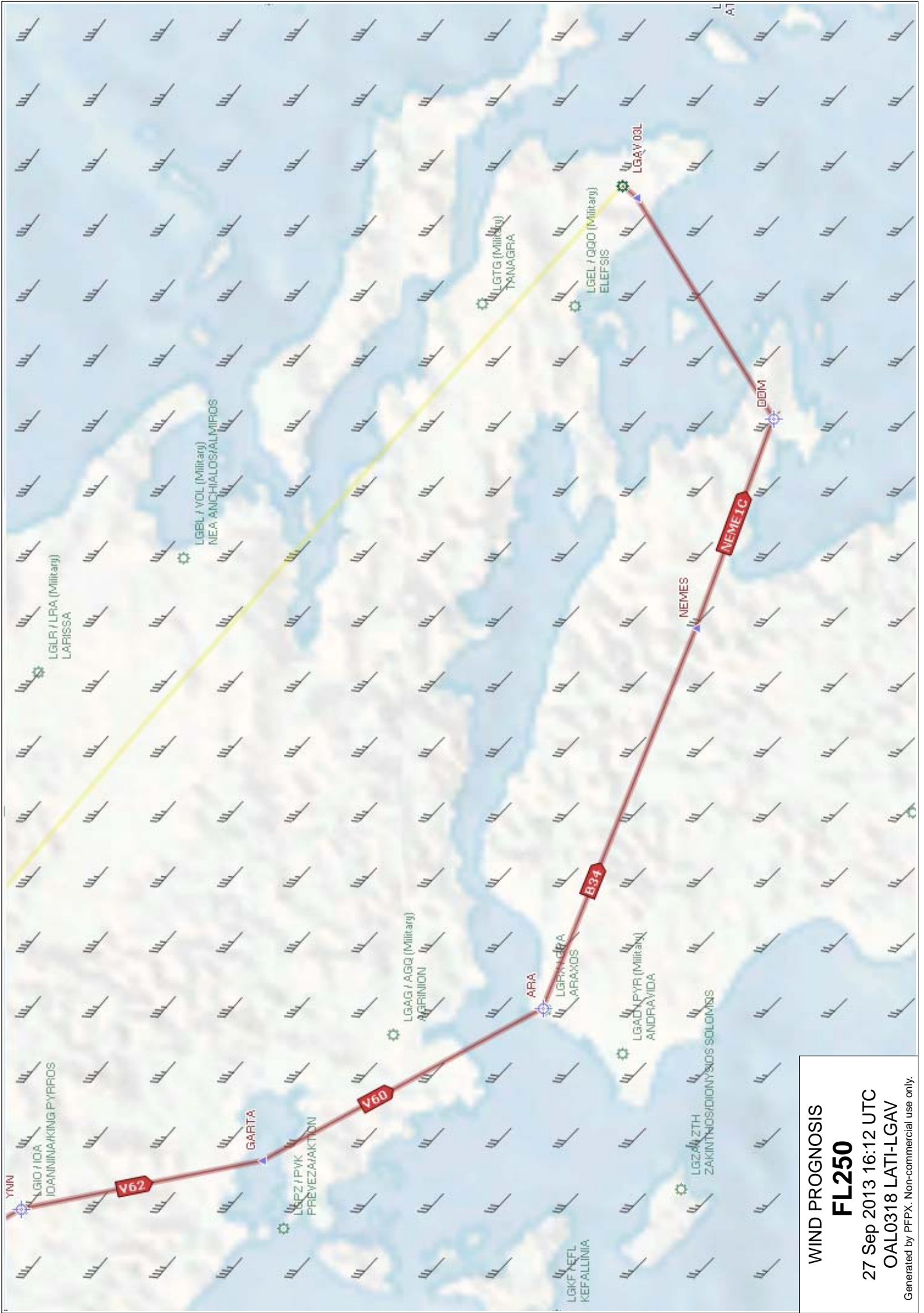




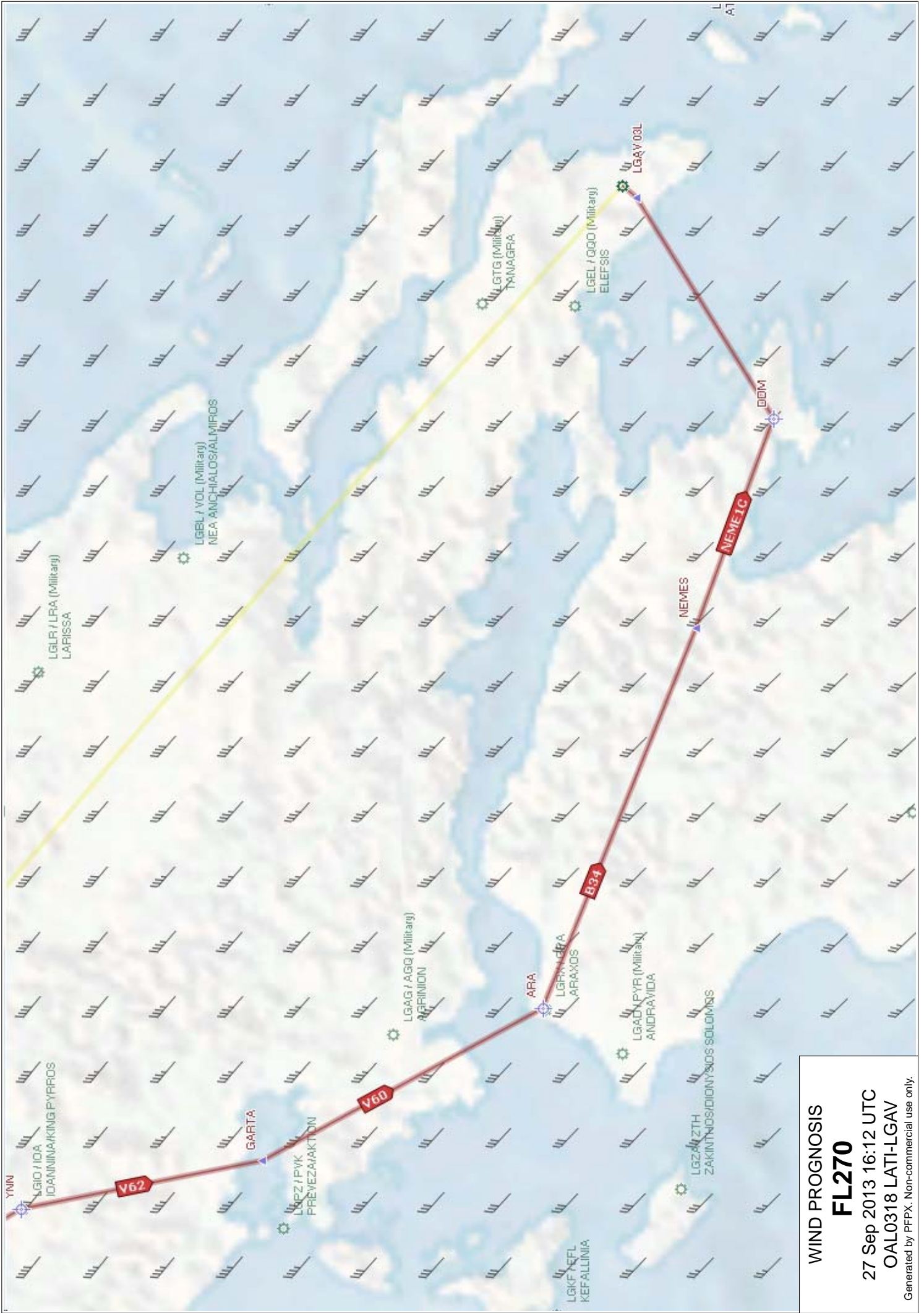
WIND PROGNOSIS
FL270
 27 Sep 2013 16:12 UTC
 OAL0318 LATI-LGAV
 Generated by PFPX. Non-commercial use only.



WIND PROGNOSIS
FL230
 27 Sep 2013 16:12 UTC
 OAL0318 LATI-LGAV
 Generated by PEPX. Non-commercial use only.



WIND PROGNOSIS
FL250
 27 Sep 2013 16:12 UTC
 OAL0318 LATI-LGAV
 Generated by PEPX. Non-commercial use only.



WIND PROGNOSIS
FL270
 27 Sep 2013 16:12 UTC
 OAL0318 LATI-LGAV
 Generated by PEPX. Non-commercial use only.

PGDE14 EGRR 261800

ISSUED BY WAFC LONDON
 PROVIDED BY WAFC LONDON
 FIXED TIME PROGNOSTIC CHART
 ICAO AREA EURO SIGWX
 FL 100-450
 VALID 18 UTC 27 SEP 2013

CB IMPLIES TS, GR
 MOD OR SEV TURB AND ICE

UNITS USED: HEIGHTS IN FLIGHT LEVELS
 CHECK SIGMET, ADVISORIES FOR
 TC AND VA, AND ASHTAM AND
 NOTAM FOR VA

CAT AREAS

1 420
 290

