



Flight Briefing Package

OAL0320 LTBA-LGAV

27 Sep 1820 UTC

OFP #0

ISTANBUL/ATATURK INTL.

(TURKEY)

-

ATHENS/ELEFThERIOS VENIZELOS

(GREECE)

PREPARED BY MICHAIL IONAS

OPS@OAV.GR

27 SEP 1608 UTC

OAL0320 LTBA-LGAV (27 Sep 1820 UTC)

RELEASE DETAILS SX-OBC LTBA-LGAV RELEASE # 1

FUEL PLANNING (KG)		LTBA - LGAV	
TRIP		1,323	01:14
CONT 5%		76	00:05
ALTN	LGSR	624	00:32
FINAL RESV		453	00:30
MIN T/O		2,476	02:21
TAXI		70	00:10
RELEASE	LTBA	2,546	02:31
REMAINING	LGAV	1,118	01:02

LOAD PLANNING (KG)		PLANNED	LIMIT
PAYLOAD		8,364	
FUEL		2,546	5,318
ZERO FUEL WEIGHT	LIMIT	25,887	26,308
RAMP WEIGHT		28,433	29,665
TAKE-OFF WEIGHT		28,363	29,574
LANDING WEIGHT		27,040	28,123
UNDERLOAD		421	LIM ZFW

OAL0320 LTBA-LGAV (27 Sep 1820 UTC)

OLYMPIC AIR VIRTUAL FLIGHTPLAN - IFR OAL0320 SX-OBC LTBA-LGAV

ALL WEIGHTS IN KILOGRAMS (KG)

STD 27SEP/1820Z

PREPARED 27SEP/1608Z BY MICHAEL IONAS OPS@OAV.GR

 COMMANDER: SPIROS MILONIDIS / PARK LTBA: 212 / PARK LGAV: TBA
 CONTACT DISPATCH CONTROL 131.950 15MIN BEFORE ARRIVAL (AVAILABLE 1730Z-2200Z)
 IF NOT AVAILABLE CONTACT OC/DISPATCH - OAV TEAMSPEAK (AVAILABLE 24H)

OAL0320 OFP 1 SX-OBC/DH8D-Q402 ROUTE: LTBALGAV01
 DEP: LTBA/IST 35L ELEV 163 FT CRZ SPD: INTER TTL G/C DIST: 291 NM
 ARR: LGAV/ATH 03L ELEV 308 FT INIT ALT: FL240 TTL F/P DIST: 348 NM
 BURN ADJ: 100.0% TTL AIR DIST: 355 NM
 AVG WIND CMP: HD006 KT
 ALT: LGSR/JTR 34R ELEV 123 FT 140 NM

CONFIG	DOW	PAX	CARGO	TOTAL	ULOAD LIM	ZFW	TOW	LDW
STANDARD	17523	51	3515	8364	421 ZFW	MAX 26308	29574	28123
						PLN 25887	28363	27040
						ACT

	FUEL	CORR	ENDUR	
TRIP	1323	01:14	
CONT 5%	76	00:05	
ALTN LGSR	624	00:32	
FINAL RESV	453	00:30	
MIN T/O	2476	02:21
EXTRA	0	00:00	CAPTAINS SIGNATURE (....)
TAXI	70	00:10	
RELEASE	2546	02:31	I ACCEPT THIS OFP AND I AM FAMILIAR WITH THE PLANNED ROUTE AND AERODROMES

FUEL TANK CAP 5318 KG / MAX EXTRA FUEL 1083 KG LIM BY LDW
 TRIP CORR FOR 500 KG TOW INCR: +3 KG / 500 KG TOW DECR: -3 KG
 2000 FT LOWER: +14 KG / EET 01:14 CLB: HISPEED DES: 285IAS

LTBA/IST	STD 18:20	ETD 18:20	ACT OFBL	EST T/O 18:30	ACT T/O
LGAV/ATH	STA 20:00	ETA 19:49	ACT ONBL	EST LDG 19:44	ACT LDG
			TTL BLCK		TTL FLT

ATC ROUTE: N0317F240 BIG1D BIG UG8 AMANI UN604 KEP1R KEPI2C

ALTERNATE PLANNING

ALTN/RWY	DIST	ALT/FL	COMP	TIME	FUEL	DIFF	ROUTE
LGSR/34R	140	FL190	TL011	00:32	624	-	SORE1K SOREV A10 MIL MIL1B
LGTS/16	220	FL240	HD014	00:51	943	+319	NEVR1N NEVRA Z507 OSMOS OSM01L

AWY	WAYPOINT NAME	MT	ALT TMP	WND/VEL	TAS	REM	FUEL	REM / USED	LEG	ACC
				FREQ	GS	DIST	POSITION		ETO	ATO
	LTBA/35L		163				2476 / 70			
	ISTANBUL/ATATURK					348	N4058.2 E02848.4/.....		
BIG1D	SIVLI	267	*CLB			48	2103 / 443	15	00:15	

OAL0320 LTBA-LGAV (27 Sep 1820 UTC)

						300	N4059.0	E02748.3/.....
	*TOC	201	FL240	292/031	317	16	2028 /	518	03 00:18
			-27		314	284	N4045.7	E02739.2/.....
BIG1D	BIG	201	FL240	297/033	317	31	1938 /	608	06 00:24
	BIGA		-27	116.90	316	254	N4017.1	E02722.9/.....
UG8	SUDES	211	FL240	300/034	317	38	1826 /	720	07 00:31
			-26		312	216	N3946.2	E02654.6/.....
UG8	AMANI	211	FL240	302/035	317	32	1731 /	815	07 00:38
-LGGG			-26		313	184	N3920.9	E02630.1/.....
UN604	LSV	205	FL240	302/035	317	7	1711 /	835	01 00:39
	LESVOS		-25	114.20	316	177	N3914.9	E02626.5/.....
UN604	*TOD	232	FL240	302/036	316	53	1547 /	999	11 00:50
			-25		302	123	N3844.0	E02529.7/.....
UN604	OLIDA	232	*DES			34	1446 /	1100	05 00:55
						90	N3825.1	E02453.5/.....
UN604	KEPIR	213	*DES			19	1380 /	1166	03 00:58
						71	N3810.1	E02439.4/.....
KEPI2C	KEA	201	*DES			40	1252 /	1294	08 01:06
				115.00		31	N3733.4	E02418.9/.....
KEPI2C	LGAV/03L	317	308			31	1153 /	1393	08 01:14
	ATHENS/ELEFThERI						N3755.4	E02355.3/.....

OAL0320 LTBA-LGAV (27 Sep 1820 UTC)

WIND INFORMATION - OBS 270600

```
-----  
(CLIMB)                SUDES                AMANI                (DESCENT)  
FL230  290/029  -25  FL280  303/042  -36  FL280  305/042  -35  FL230  307/032  -22  
FL190  285/022  -16  FL260  302/039  -31  FL260  304/039  -30  FL190  306/025  -13  
FL140  284/015   -7  FL240  301/035  -26  FL240  303/036  -25  FL140  310/017   -4  
 9000  295/006   +3  FL220  300/031  -22  FL220  302/031  -21  9000  324/009   +6  
 4000  023/007  +14  FL200  299/026  -17  FL200  301/026  -17  4000  337/008  +15  
-----
```

END FLIGHTPLAN OAL0320 SX-OBC LTBA-LGAV 27SEP2013

OAL0320 LTBA-LGAV (27 Sep 1820 UTC)

(FPL-OAL0320-IS
-DH8D/M-SDE2E3FGRY/H
-LTBA1820
-N0317F240 BIG UG8 AMANI UN604 KEPIR
-LGAV0114 LGSR
-PBN/B2B3B4D2D30203S1 DOF/130927 REG/SXOBC
EET/LGGG0038 RVR/300 OPR/OLYMPIC AIR VIRTUAL PER/C
-E/0221)

OAL0320 LTBA-LGAV (27 Sep 1820 UTC)

WEATHER BRIEFING - GENERATED 27 SEP 2013 16:08 UTC

LTBA LGAV LGSR LGTS

ORIGIN: LTBA/IST (ISTANBUL/ATATURK INTL., TURKEY)

LTBA 271450Z 02014KT 350V080 9999 SCT035 22/14 Q1013 NOSIG
LTBA 271040Z 2712/2818 23010KT 9999 SCT035
BECMG 2712/2715 03012KT

DESTINATION: LGAV/ATH (ATHENS/ELEFATHERIOS VENIZELOS, GREECE)

LGAV 271520Z 08008KT 050V110 9999 FEW035 25/16 Q1012 NOSIG
LGAV 271100Z 2712/2812 07010KT 9999 FEW025
BECMG 2716/2718 VRB03KT
BECMG 2807/2809 12010KT

ALTERNATE: LGSR/JTR (SANTORINI, GREECE)

LGSR 271520Z 27011KT 9999 FEW025 26/17 Q1012 NOSIG
LGSR 271400Z 2715/2724 27012KT 9999 FEW020

ALTERNATE: LGTS/SKG (THESSALONIKI/MAKEDONIA, GREECE)

LGTS 271520Z 25007KT 9999 FEW025 SCT180 28/13 Q1011 NOSIG
LGTS 270500Z 2706/2806 32008KT 9999 FEW030
BECMG 2712/2714 15012KT 9999 SCT040
BECMG 2720/2722 VRB03KT 9999 FEW030
BECMG 2804/2806 14004KT 7000 FEW010 SCT025

OAL0320 LTBA-LGAV (27 Sep 1820 UTC)

NOTAM BRIEFING - GENERATED 27 SEP 2013 16:08 UTC

LTBA LGAV LGSR LGTS

ORIGIN: LTBA/IST (ISTANBUL/ATATURK INTL., TURKEY)

A3600/13

ATATURK AIRPORT UNDER TITLE PREFERENTIAL RWY SYSTEM ITEM 3:

3.A)PLS AMEND TO READ SENTENCES,RWY IS DRY AND TAIL WIND COMPONENT IS NOT GREATER THAN 10 KT INSTEAD OF RWY IS DRY AND TAIL WIND COMPONENT IS NOT GREATER THAN 8 KT.

REF AIP/TURKEY AD 2 LTBA-24. 30 SEP 00:00 2013 UNTIL PERM. CREATED: 26 SEP 09:15 2013

A2868/13

THERE ARE TWO MOVABLE CRANES (OBSTACLES) AT WEST SIDE OF RWY 17R/35L.

INFORMATIONS CONCERNED GIVEN BELOW:

1.COORDINATE:405904.41N0284703.74E

OBSTACLE ELEVATION:95.18 M (MSL)

OBSTACLE HEIGHT:60 M (GND)

OBSTACLE LIGHT: RED IS AVAILABLE

2.COORDINATE: 405904.21N0284658.92E

OBSTACLE ELEVATION:99.20 M (MSL)

OBSTACLE HEIGHT:74.80 M (GND)

OBSTACLE LIGHT:RED IS AVAILABLE. 01 AUG 08:06 2013 UNTIL 30 SEP 14:00 2013.

CREATED: 01 AUG 08:14 2013

A2865/13

THERE IS MOVING CRANE ON INNER OBSTACLE SURFACE OF RWY 17L/35R.

COORDINATES: 410010.20N0284915.11E

ELEVATION AT TOP: 275 FEET

HEIGHT: 135 FEET

LIGHT: YES. 01 AUG 06:32 2013 UNTIL 30 SEP 14:00 2013. CREATED: 01 AUG 06:32 2013

A2863/13

TWY -H1- CLOSED. 01 AUG 07:00 2013 UNTIL 28 OCT 14:00 2013. CREATED: 01 AUG 06:26

2013

A2544/13 (ISSUED FOR LTBA PART 1 OF 2)

PLEASE FIND HERE BELOW THE MEASURES TO BE TAKEN TO ENSURE BALANCE OF

SUPPLY AND DEMAND AT ISTANBUL ATATURK AIRPORT:

1.NEW REQUESTS FOR SEASONAL CHARTER AND CARGO FLIGHTS TO LAND AND DEPART SHALL NOT BE ACCEPTED.FPLS SHALL NOT BE ACCEPTED,NO FLIGHT PERMISSIONS SHALL BE GARANTED AND NO SLOT SHALL BE ALLOCATED.

2. TECHNICAL LANDINGS AND DIVERTS OTHER THAN THOSE HAVING BASE AT ATATURK AIRPORT SHALL NOT BE ACCEPTED. FPLS SHALL NOT BE ACCEPTED, NO FLIGHT PERMISSIONS SHALL BE GRANTED AND NO SLOT SHALL BE ALLOCATED.

3.BUSINESS FLIGHTS SHALL BE ALLOWED TO LAND/DEPART ON THE CONDITION THAT THEY HAVE FLIGHT PERMISSION AND SLOT PRIOR TO THEIR OPERATIONS WHICH SHOULD NOT EXCEED THE OVERALL HOURLY FLIGHT OPERATION LIMITS

OAL0320 LTBA-LGAV (27 Sep 1820 UTC)

OF THE AIRPORT AS WELL.

4.BUSINESS FLIGHTS AND INDIVIDUAL REQUEST OF AIRLINES HAVING BASE AT ATATURK AIRPORT COULD BE ALLOWED TO LAND/DEPART ON CONDITION THAT THEY HAVE FLIGHT PERMISSION AND SLOT PRIOR TO THEIR OPERATIONS WHICH SHOULD NOT EXCEED THE OVERALL HOURLY FLIGHT OPERATION LIMITS OF THE AIRPORT AS WELL.

5.ALL AIRCRAFT THAT ARE PLANING TO CONDUCT FLIGHTS TO ATATURK AIRPORT FOR MAINTENANCE AND REPAIRING PURPOSES SHALL BE ALLOWED PROVIDED THAT THEY HAVE HAD SLOT PERMISSION IN ADVANCE.
END PART 1 OF 2. 03 JUL 09:12 2013 UNTIL 03 OCT 09:10 2013 ESTIMATED. CREATED: 03 JUL 09:15 2013

A2544/13 (ISSUED FOR LTBA PART 2 OF 2)

6.VFR FLIGHTS AFFECTING THE CTR OR INTENDED TO LAND/DEPART SHALL NOT BE PERMITTED UNLESS HAVING 48 HOURS PRIOR PERMISSION FROM THE ATC UNITS CONCERNED. VOLUME OF TRAFFIC SHALL BE EVALUATED FOR EACH APPLICATION. HELICOPTER FLIGHTS ARE EXEMPTED FROM THIS RESTRICTION.

7.THOSE AIRCRAFT WHICH FILED FPL WITHOUT HAVING A SLOT, FLIGHT PERMISSION OR PRIOR PERMISSION ARE NOT ALLOWED TO DEPART FROM THE AERODROME OF DEPARTURE AND IF ONCE DEPARTED, ARE NOT ALLOWED TO LAND AT ATATURK AIRPORT.

8.STATE AIRCRAFT (OTHER THAN TRAINING FLIGHTS), AMBULANCE, SAR, EMERGENCY AND FLIGHT INSPECTION FLIGHTS ARE EXEMPTED FROM THESE OBLIGATIONS.

9.THOSE AIRCRAFT WHICH ALREADY HAVE A FLIGHT PERMISSION AND SLOT ARE EXEMPTED FROM THESE OBLIGATIONS.
END PART 2 OF 2. 03 JUL 09:12 2013 UNTIL 03 OCT 09:10 2013 ESTIMATED. CREATED: 03 JUL 09:15 2013

A1890/12

ATATURK AIRPORT:

P-RNAV APPROVED AIRCRAFT ARE REQUIRED TO PLAN AND CONDUCT GNSS BASED SID AND STARS IN ACCORDANCE WITH THE SPECIFICATIONS AS ALREADY PRESCRIBED BY NOTAM A2525/11 .

SUCH TRAFFIC WHICH HAVE NOT PLANNED THEIR FLIGHTS DUE TO THE SUBJECT NOTICE CAN EXPERIENCE DELAYS ARISING FROM THE WORKLOAD OF MIXED-MODE OPERATIONS.

REF AIP LTBA STAR-5/5A, 6/6A, 7/7A, 8/8A AND LTBA SID-6/6A, 7/7A, 8/8A, 9/9A, 10/10A, 11/11A,12/12A, 13/13A, 14/14A, 15/15A. 30 MAY 07:20 2012 UNTIL PERM. CREATED: 30 MAY 07:25 2012

A1197/12

ISTANBUL ATATURK AIRPORT,

PLS ADD AS ITEM 7, THE TABLE OF TAIL WIND COMPONENT VALUES WITH RESPECT TO RWY PREFERENTIAL RWY CONFIGURATION

WIND SPEED (KNOTS)	RWY 35 TAKE OFF-RWY 05 LANDING WIND DIRECTION
9	201-206/262-147
10	271-137
11	278-130
12	283-125
13	287-121
14	290-118
15	292-116
16	294-114
17	296-112
18	298-110
19	300-108
20	301-107

OAL0320 LTBA-LGAV (27 Sep 1820 UTC)

21	302-106
22	303-105
23	304-104
24	305-103
25	306-102

REF AIP TURKEY ITEM AD 2 LTBA 2.20, PAGE AD 2 LTBA-24
REMARK:WIND DIRECTIONS ARE IN MAGNETIC AND GIVEN ACCORDING TO
CLOCKWISE.)
DUPE. 02 APR 14:10 2012 UNTIL PERM. CREATED: 02 APR 14:15 2012

A2525/11

GNSS BASED RNAV SIDS AND STARS FOR ISTANBUL/ATATURK AIRPORT
AS FOLLOWS:

THESE PROCEDURES ARE MANDATORY FOR P-RNAV APPROVED
AIRCRAFT.THEREFORE, THE P-RNAV APPROVED AIRCRAFT ARRIVING/DEPARTING
TO/FROM LTBA ARE REQUIRED TO FLIGHT PLAN OR SUBMIT A MODIFICATION
MESSAGE (CHG) CONCERNING THE ROUTE SECTION OF THEIR RPLS AS
DESCRIBED BELOW:

1- GNSS BASED RNAV STARS FOR LTBA STARTS FROM THE WAYPOINTS/FIXES,
DESIGNATED AS TETSA, PAZAR, ERKAL, DEKEK, TURKO, GELBU AND ENESU.
THESE WAYPOINTS/FIXES SHALL BE THE LAST ELEMENT OF THE FLIGHT
PLANNED ROUTES FOR THE P-RNAV APPROVED AIRCRAFT AS ILLUSTRATED
BELOW:

-A FLIGHT PLANNED ROUTE FOR THE ARRIVALS TO LTBA VIA BIGA ,
EXAMPLE : UG80 BIG Y146 TURKO

2- GNSS BASED RNAV SIDS FOR LTBA ENDS AT THE WAYPOINTS/FIXES,
DESIGNATED AS MARMA, GOLDO, VADEN, IBLAL, MAKOL,MOPIN, PIMAV AND
EDASA.

THESE WAYPOINTS/FIXES SHALL BE THE FIRST ELEMENT OF THE FLIGHT
PLANNED ROUTES FOR THE P-RNAV APPROVED AIRCRAFT AS ILLUSTRATED
BELOW:

-A FLIGHT PLANNED ROUTE FOR THE DEPARTURES FROM LTBA VIA VADEN,
EXAMPLE : VADEN UL610. 28 JUL 00:00 2011 UNTIL PERM. CREATED: 27 JUL 09:02
2011

G3354/11

ISTANBUL/ATATURK HAVALIMANI ICIN RNAV (GNSS) SIDS VE STARS
USULLERI

ASAGIDAKI GIBIDIR:

THESE PROCEDURES ARE MANDATORY FOR P-RNAV APPROVED
AIRCRAFT.THEREFORE, THE P-RNAV APPROVED AIRCRAFT ARRIVING/DEPARTING
TO/FROM LTBA ARE REQUIRED TO FLIGHT PLAN OR SUBMIT A MODIFICATION
MESSAGE (CHG) CONCERNING THE ROUTE SECTION OF THEIR RPLS AS
DESCRIBED BELOW:

1- GNSS BASED RNAV STARS FOR LTBA STARTS FROM THE WAYPOINTS/FIXES,
DESIGNATED AS TETSA, PAZAR, ERKAL, DEKEK, TURKO, GELBU AND ENESU.
THESE WAYPOINTS/FIXES SHALL BE THE LAST ELEMENT OF THE FLIGHT
PLANNED ROUTES FOR THE P-RNAV APPROVED AIRCRAFT AS ILLUSTRATED
BELOW:

-A FLIGHT PLANNED ROUTE FOR THE ARRIVALS TO LTBA VIA BIGA ,
EXAMPLE : UG80 BIG Y146 TURKO

2- GNSS BASED RNAV SIDS FOR LTBA ENDS AT THE WAYPOINTS/FIXES,
DESIGNATED AS MARMA, GOLDO, VADEN, IBLAL, MAKOL,MOPIN, PIMAV AND
EDASA.

THESE WAYPOINTS/FIXES SHALL BE THE FIRST ELEMENT OF THE FLIGHT
PLANNED ROUTES FOR THE P-RNAV APPROVED AIRCRAFT AS ILLUSTRATED
BELOW:

-A FLIGHT PLANNED ROUTE FOR THE DEPARTURES FROM LTBA VIA VADEN,
EXAMPLE : VADEN UL610. 28 JUL 00:00 2011 UNTIL PERM. CREATED: 23 SEP 06:17
2013

OAL0320 LTBA-LGAV (27 Sep 1820 UTC)

G2802/13 (ISSUED FOR LTBA PART 1 OF 2)

ISTANBUL ATATURK HAVALIMANINDA KAPASITE-TALEP DENGESININ SAGLANABILMESINE YONELIK OLARAK UYGULANACAK TEDBIRLER ASAGIDA BELIRTILMISTIR:

1-YENI TALEP EDILECEK DONEMSEL CHARTER VE KARGO UCUSLARIN TAMAMINA INIS/KALKIS ICIN MUSAADDE VERILMEYECEK,FPL KABULU YAPILMAYACAK,SLOT VERILMEYECEKTIR.

2-USSU ATATURK HAVALIMANI OLANLAR HARIC OLMAK UZERE HER TURLU TEKNIK INIS VE DIVERT UCUSLARIN TAMAMINA INIS/KALKIS ICIN MUSAADDE VERILEMEYECEK,FPL KABULU YAPILMAYACAK,SLOT VERILMEYECEKTIR.

3-IS UCUSLARINA HAVALIMANININ SAATLIK UCAK KAPASITESINI ASMAMAK,ONCEDEN UCUS MUSAADESI VE SLOT ALMAK KAYDIYLA INIS/KALKIS IZNI VERILECEKTIR.

4-USSU ATATURK HAVALIMANI OLAN TARIFELI SEFER YAPAN HAVAYOLU SIRKETLERININ MUNFERIT TALEPLERI ILE USSU ATATURK HAVALIMANI OLAN IS UCUSLARINA HAVALIMANININ SAATLIK UCAK KAPASITESINI ASMAMAK,ONCEDEN UCUS MUSAADESI VE SLOT ALMAK KAYDIYLA INIS/KALKIS IZNI VERILECEKTIR.

END PART 1 OF 2. 03 JUL 09:10 2013 UNTIL 03 OCT 09:10 2013 ESTIMATED. CREATED: 23 SEP 06:05 2013

G2802/13 (ISSUED FOR LTBA PART 2 OF 2)

5-ATATURK HAVALIMANINA BAKIM ONARIM AMACIYLA SEFER DUZENLEYECEK HAVA ARACLARINA ONCEDEN SLOT ALMAK KAYDIYLA INIS/KALKIS IZNI VERILECEKTIR.

6-TRAFIK YOGUNLUGUNA BAGLI OLARAK VE EN AZ 48 SAAT ONCESINDEN ATC UNITELERINDEN IZIN ALINMASI DURUMU HARIC INIS/KALKIS VEYA CTR'I ETKILEYECEK VFR UCUSLARA MUSAADDE VERILMEYECEK,FPL KABULU YAPILMAYACAKTIR.HELIKOPTERLER BU UYGULAMADAN MUAFTIR.

7-SLOT VEYA ATC UNITELERINDEN ON MUSAADDE ALMAKSIZIN FPL GONDEREN HAVA ARACLARININ KALKIS HAVALIMANINDAN HAREKETINE MUSAADDE EDILMEYECEK,KALKMIS ISE ATATURK HAVALIMANINA INISINE IZIN VERILMEYECEKTIR.

8-DEVLET HAVA ARACLARI(EGITIM UCUSLARI HARIC),AMBULANS,SAR,EMERGENCY VE UCUS KONTROL UCUSLARI BU UYGULAMALARIN DISINDADIR.

9-HALI HAZIRDA UCUS MUSAADESI VE SLOTU OLAN UCUSLAR BU UYGULAMALARDAN MUAFTIR.)

END PART 2 OF 2. 03 JUL 09:10 2013 UNTIL 03 OCT 09:10 2013 ESTIMATED. CREATED: 23 SEP 06:05 2013

G2533/12

ATATURK HAVALIMANI:

GNSS YE DAYALI RNAV SID VE STAR LARIN, P-RNAV ONAYLI HAVA ARACLARI TARAFINDAN G3354/11 NOLU NOTAM ILE DETAYLANDIRILDIGI SEKILDE UCUS PLANLANARAK UYGULANMASI ZORUNLUDUR.

BU SEKILDE UCUS PLANLAMAYAN TRAFIKLER, MIXED-MODE UYGULAMASINDAN KAYNAKLANACAK IS YUKU NEDENIYLE GECIKMELER YASAYABILECEKLERDIR.

REF AIP LTBA STAR-5/5A, 6/6A, 7/7A, 8/8A VE LTBA SID-6/6A, 7/7A, 8/8A, 9/9A, 10/10A, 11/11A,12/12A, 13/13A, 14/14A, 15/15A. 30 MAY 07:12 2012 UNTIL PERM. CREATED: 06 JUN 08:14 2013

OAL0320 LTBA-LGAV (27 Sep 1820 UTC)

G1555/12

ISTANBUL ATATURK HAVALIMANI,
ASAGIDA VERILEN 'RUZGAR YON VE SIDDETINE GORE KULLANILACAK PIST
KONFIGURASYONU BELIRLEME TABLOSUNU' LTBA AD 2.20 YEREL TRAFIK
DUZENLEMELERI TERCİHLI PIST SISTEMI BOLUMUNE 7.MADDE OLARAK ILAVE
EDINIZ.

RUZGAR SIDDETI (KNOTS)	RWY 35 KALKIS-RWY 05 INIS RUZGAR YONU
9	201-206/262-147
10	271-137
11	278-130
12	283-125
13	287-121
14	290-118
15	292-116
16	294-114
17	296-112
18	298-110
19	300-108
20	301-107
21	302-106
22	303-105
23	304-104
24	305-103
25	306-102

NOT: RUZGAR YONLERI MANYETIK DERECE CINSINDEN OLUP ARALIK SAAT
YONUNE GORE VERILMISTIR.

REF AIP TURKIYE MADDE AD 2 LTBA 2.20, SAYFA AD 2 LTBA-24. 02 APR 14:00 2012
UNTIL PERM. CREATED: 06 JUN 07:11 2013

D0680/13

WIP AT THE ENTRANCE -H- OF MIL AD. ATTENTION TO ALL ACFT. 18 SEP 05:12 2013
UNTIL
18 DEC 05:12 2013. CREATED: 18 SEP 05:36 2013

D0657/13

AERODROME MIL OPERATING HOURS ARE AS FOLLOWS.
MON TUE WED THU FRI 0500-1400
SAT SUN AND HOLIDAYS PPR BEFORE 3 HOURS. 12 SEP 06:47 2013 UNTIL 26 OCT 23:00
2013. CREATED: 12 SEP 06:48 2013

DESTINATION: LGAV/ATH (ATHENS/ELEFThERIOS VENIZEL0S, GREECE)

A1641/13

KEA VOR 'KEA' 115.00MHZ ON TEST DO NOT USE. KEA DME CH97X (ID:KEA)
NORMALLY OPERATING. 23 SEP 09:27 2013 UNTIL 30 SEP 11:30 2013. CREATED: 23 SEP
09:30 2013

A1640/13

CONCENTRATION OF BIRDS INCLUDING
FALCONS,BUZZARDS,STARLINGS,SWALLOWS AND OTHER SMALL PASSERINES IN
THE VICINITY OF THE AIRPORT.
CAUTION ADVISED. 01 OCT 00:01 2013 UNTIL 30 NOV 23:59 2013. CREATED: 23 SEP
08:32 2013

A1307/13

REF AIP GREECE AIRAC AMDT 8-13(WEF 22 AUG 2013) AD2-LGAV-4,

OAL0320 LTBA-LGAV (27 Sep 1820 UTC)

SECTION 2.12, COL 5 LINE 4,
AMEND TO READ RWY21R END COORDINATES AS FOLLOWS:
375517,46N0235507,99E. 22 AUG 00:01 2013 UNTIL PERM. CREATED: 31 JUL 08:47 2013

A1287/13
CONCENTRATION OF BIRDS INCLUDING FALCONS, DOVES, STORKS,
SWALLOWS AND SWIFTS IN THE VICINITY OF THE AIRPORT.
CAUTION ADVISED. 01 AUG 00:00 2013 UNTIL 30 SEP 23:59 2013. CREATED: 29 JUL
09:35 2013

A1243/13
ALL GENERAL AVIATION FLIGHTS WITH MTOW MORE THAN 5700 KG SHALL
SEND A SCHEDULE MOVEMENT ADVICE (SMA) MESSAGE TO THE AIRPORT
SCHEDULE FACILITATOR IN A TURNAROUND FORMAT ACCORDING TO IATA
STANDARD SCHEDULE INFORMATION MANUAL CHAPTER 6.10.
SMA SHALL BE SENT DURING WORKING HOURS 0830-1600 LOCAL TIME VIA
SITA FAX OR E-MAIL WITH COPIES TO SCHEDULING AND PLANNING DEPT AND
TO AIRPORT SERVICES OPERATION CENTER (ASOC).
CANCELLATION MESSAGES SHALL BE SENT AS SOON AS FLIGHTS WILL NOT
OPERATE.
ABOVE PROCEDURE DOES NOT APPLY TO HELICOPTERS VIP MEDICAL AND SAR
FLIGHTS.
FOR GENERAL AVIATION FLIGHTS WITH MTOW LESS THAN 5700 KG AIP GREECE
AD2 2.20.1.2 APPLIES.
CONTACT DETAILS :
SCHEDULE FACILITATOR SITA:ATHHAXH,
TEL:21035361189/190/811/813/815/816, FAX:2103537418
E-MAIL : ESAGOS-HSCA(AT)ATHENSAIRPORT.GR
LGAV ASOC SITA: ATHIAXH, TEL: 2103540000, FAX: 2103540095
E-MAIL: ASOC-SENIOR-SRV(AT)AIA.GR
LGAV SCHEDULING AND PLANNING DEPT SITA: ATHSCXH, TEL: 2103531425,
FAX: 2103532254, E-MAIL: SCHED-PLANNING (AT) AIA.GR. 23 JUL 09:36 2013 UNTIL
30 SEP 23:59 2013. CREATED: 23 JUL 09:39 2013

A1190/13
OBSTACLE LIGHTS ON BOYATI ATHINAI ERT RADIO MAST OUT OF SERVICE.
OBST COORDINATES (NOT IN WGS 84) 380904N0235138E. REF AIP-GREECE ENR
5.4-2. AND ENR 1.1.7.6. 14 JUL 12:00 2013 UNTIL 31 DEC 23:59 2013. CREATED:
14 JUL 11:37 2013

A1020/13
REF. AIP GREECE AD2-LGAV-9 PARAGR 2.20.2.1-J 20 SEP 2012
ADD B 747-800 TO EXISTING A/C TYPES. 14 JUN 05:27 2013 UNTIL PERM. CREATED:
14 JUN 05:33 2013

A1018/13
REF AIP GREECE AD-2-LGAV-STAR-3 28 JUN 2012, IN THE HOLDING
PATTERN AT KRO VOR/DME, ON THE SEGMENT NEVRA-KRO VOR/DME, ON THE
SEGMENT KEPIR-KRO VOR/DME AND ON THE SEGMENT VARIX-KRO VOR/DME,
AMEND TO READ 7000FT INSTEAD OF 6000FT. 14 JUN 05:21 2013 UNTIL PERM. CREATED:
14 JUN 05:25 2013

A1016/13
REF AIP GREECE, THE PROCEDURES DESCRIBED IN THE FOLLOWING PAGES
ARE SUSPENDED.
1. AD2-LGAV-SID-2 28 JUN 2012
2. AD2-LGAV-SID-7 28 JUN 2012
3. AD2-LGAV-SID-10 28 JUN 2012
4. AD2-LGAV-SID-12 28 JUN 2012
5. AD2-LGAV-STAR-2 28 JUN 2012. 14 JUN 05:08 2013 UNTIL PERM. CREATED: 14 JUN
05:17 2013

OAL0320 LTBA-LGAV (27 Sep 1820 UTC)

A0997/13

LGAV/EL VENIZELOS/INTL:AT AREA BEYOND 10NM AND ALTITUDE BELOW 4000FT FOR ANGLES GREATER THAN 18 DEGREES FROM THE LOCALIZER CENTER LINE THE ILS RWY 03R (I-ATR) IS OUT OF USE DUE TO FALSE CAPTURE. 12 JUN 07:59 2013 UNTIL PERM. CREATED: 12 JUN 08:45 2013

A0893/13

REFERENCE AIP GREECE AD2-LGAV-SID-1 28JUN 2012 ON THE DESCRIPTIONS OF SIDS RWY 03R:

1)AT THE END OF EACH DESCRIPTION OF THE SIDS NEVRA1J,KEPIR1J,VARIX1J,KEA1J,GENDO1J,SOREV2J,VELOP2J,ASTOV2J,NEMES3J,RILIN2J,PIKAD2J,RIMAX1J,ABLON2J, DELETE:SEE NOTE 1.

2)AT THE END OF THE DESCRIPTION OF BIBEX1J, HAND AMEND TO READ:SEE NOTE, INSTEAD OF:SEE NOTE 1 AND 2.

3)AT THE END OF DESCRIPTIONS OF SIDS RWY 03R:

A. DELETE NOTE 1:DO NOT CLIMB ABOVE 4000FT(QNH)UNTIL REACHING 14DME/KRO,UNLESS CLEARED BY ATC.

B. HAND AMEND TO READ NOTE:THIS SID SHOULD BE USED FOR DESTINATION PAROS AIRPORT(LGPA),INSTEAD OF:NOTE 2:THIS SID SHOULD BE USED FOR DESTINATION PAROS AIRPORT(LGPA).

4.AT EACH DESCRIPTIOPN OF THE SIDS KEA1J, BIBEX1J,GENDO1J,SOREV2J,VELOP2J,ASTOV2J,NEMES3J,RILIN2J,PIKAD2J, RIMAX1J,ABLON2J, HAND AMEND TO READ:CLIMB ON RADIAL 048 SAT TO 1100FT(QNH).AT 1100FT(QNH)TURN RIGHT,INTERCEPT AND FOLLOW RADIAL 266 KRO TO RADIAL 266 KRO/14DME FIX NOT ABOVE 4000FT(QNH) UNLESS OTHERWISE INSTRUCTED BY ATC,INSTEAD OF: CLIMB ON RADIAL 048 SAT TO1100FT(QNH).AT 1100FT(QNH) TURN RIGHT, INTERCEPT AND FOLLOW RADIAL 266 KRO CLIMBING TO 4000FT(QNH).MAINTAIN 4000FT(QNH) UNTIL PASSING 14DME KRO. 27 MAY 09:48 2013 UNTIL PERM. CREATED: 27 MAY 09:53 2013

A0716/13

REFERENCE AIP GREECE AD2-LGAV:

1)ON AD2-LGAV-SID-1 CANCEL THE SID NEMES 3J 2)ON AD2-LGAV-SID-4 CANCEL THE SID'S NEMES 1T AND GERMI 1T 3)ON THE AD2-LGAV-SID-5 CANCEL THE SID NEMES 3L 4)ON THE AD2-LGAV-SID-9 CANCEL THE SID NEMES 3G

5)ON THE AD2-LGAV-SID-11 CANCEL THE SID NEMES 3F. 29 APR 07:33 2013 UNTIL PERM. CREATED: 29 APR 07:35 2013

A0518/13

REF AIP GREECE PART 3 AD2-LGAV-2.21.1.3 RUNWAY USE SYSTEM

ADDITIONAL HOURS OF LGAV - NOISE ABATMENT PROCEDURES AS FOLLOW :

31 MAR TILL 27 OCT 2013 DAILY 12:00-15:00. 31 MAR 02:00 2013 UNTIL 27 OCT 02:00 2013. CREATED: 29 MAR 04:55 2013

A0103/12

ELEFThERIOS VENIZELOS AIRPORT HAS BEEN APPROVED BY HCAA TO BE USED BY B747-800 AIRCRAFT AS ALTERNATE OR FOR A LIMITED NUMBER OF FLIGHTS.

THE EXISTING ILS PROCEDURES HAVE BEEN DESIGNED TAKING INTO

CONSIDERATION THE COLLISION RISK MODEL. 24 JAN 08:19 2012 UNTIL PERM. CREATED: 24 JAN 08:40 2012

ALTERNATE: LGSR/JTR (SANTORINI, GREECE)

B0628/13

RTIL RWY 16L U/S. 21 JUL 15:29 2013 UNTIL 31 DEC 23:59 2013. CREATED: 21 JUL 15:30 2013

B0599/13

OAL0320 LTBA-LGAV (27 Sep 1820 UTC)

RVR U/S. 05 JUL 08:21 2013 UNTIL 31 DEC 22:00 2013. CREATED: 05 JUL 08:23 2013

B0508/13

BIRD CONCENTRATION (SEAGULLS) IN MOVEMENT AREA. CAUTION ADVISED. 10 JUN 11:22 2013 UNTIL 31 OCT 23:59 2013. CREATED: 10 JUN 11:24 2013

B0506/13

TRAINING FLIGHTS TO SANTORINI AIRPORT MUST OBTAIN PERMISSION AT LEAST THREE HOURS PRIOR ETA. FOR PERMISSION CONTACT SANTORINI APP/TWR AT TEL. NUM :+302286028404, OR +302286028448. 11 JUN 03:00 2013 UNTIL 30 SEP 21:00 2013. CREATED: 10 JUN 06:42 2013

B0437/13

DUE TO LIMITED PARKING POSITIONS ALL GENERAL AVIATION FLIGHTS INTENDING TO LAND AT SANTORINI AIRPORT MUST OBTAIN PRIOR PERMISSION (PPR) FROM THE AIRPORT AUTHORITY AT LEAST 24HR PRIOR ETA.

THE APPLICATION MUST INCLUDE:

1. AIRCRAFT REGISTRATION, TYPE, MTOW AND CALLSIGN
2. DATE OF ARRIVAL, ETA AND AIRPORT OF ORIGIN
3. DATE OF DEPARTURE, ETD AND DESTINATION AIRPORT
4. HANDLING AGENT
5. COMMUNICATION DETAILS (FAX, E-MAIL)
6. OPERATOR (IF APPLICABLE)

THE APPLICATION MUST BE ADDRESSED TO THE AIRPORT AUTHORITY AND SENT BY FAX(++302286033349) OR E-MAIL KASRGAE(AT)HCAA.GR.

THE AIRPORT AUTHORITY MUST ALSO BE NOTIFIED IN IN CASE OF SCHEDULE CHANGES OR CANCELATIONS OF PREVIOUSLY AUTHORIZED FLIGHTS. 01 JUN 00:01 2013 UNTIL 30 SEP 23:59 2013. CREATED: 24 MAY 07:40 2013

B0387/13

LGSR/SANTORINI:AERODROME HOURS OF SERVICE AS FLW:
FROM 09/05/2013 TILL 26/10/2013

A.FROM 09/05 TILL 28/05
MON,THU,FRI 0230-1800
TUE,WED 0230-1930
SAT 0230-1900
SUN 0230-2230

B.FROM 29/05 TILL 30/09
EUERY DAY 0001-2400

C.FROM 01/10 TILL 28/10
MON,WED,THU,FRI 0230-1800
TUE 0230-1930
SAT,SUN 0230-1900

NOTES:

- 1.ON 10/05 FRI 0700-1800
- 2.ON 18/05,25/5,05/10,12/10 SAT 0230-2030. 09 MAY 10:47 2013 UNTIL 26 OCT 23:59 2013. CREATED: 09 MAY 10:51 2013

M0392/13

SANTORINI TACAN SAN CH 111X U/S. 19 SEP 06:32 2013 UNTIL 30 SEP 23:59 2013.
CREATED:
19 SEP 06:40 2013

M0388/13

LGSR : NORTH ARRESTING GEAR OF RUNWAY 34R-16L IS REMOVED. 17 SEP 06:59 2013
UNTIL
17 DEC 15:00 2013. CREATED: 17 SEP 07:05 2013

OAL0320 LTBA-LGAV (27 Sep 1820 UTC)

M0188/13

HAF SERVICES WILL BE PROVIDED

A. EVERY DAY DURING DAYLIGHT AND THE REST HOURS OF THE DAY 30 MIN
PRIOR NOTICE.

B. WEEKEND AND PUBLISHED HOLIDAYS AFTER 30 MIN PRIOR NOTICE. 23 APR 07:11 2013
UNTIL 31 DEC 21:59 2013. CREATED: 23 APR 07:30 2013

M0408/08

SINK TYPE ARRESTING GEAR CABLE INSTALLED AND OPERATES AT THE
BEGINNING OF RWY 34R, DEFINED AS THE SOUTH ARRESTING GEAR OF RWY
34R/16L. 28 AUG 12:18 2008 UNTIL PERM. CREATED: 28 AUG 12:23 2008

ALTERNATE: LGTS/SKG (THESSALONIKI/MAKEDONIA, GREECE)

A1485/13

THESSALONIKI/MAKEDONIA/INTL:LIGHTS OF SIGNIFICANT LIGHTED
OBSTACLES IN THE VCY OF MAKEDONIA AP (AS LISTED IN ITEM 40 AND 41 OF
AIP GREECE AD 2 LGTS 2.23.3 AND ON TERMINAL AREA CHART-VFR ROUTES
MAKEDONIA TMA) 3KM WEST OF THE AP U/S (RADIO BROADCASTING AERIALS AT
PERAIA). 31 AUG 08:41 2013 UNTIL 31 DEC 23:59 2013. CREATED: 31 AUG 08:42 2013

A1484/13

LGTS AVGAS 100LL NOT AVAILABLE. 31 AUG 07:30 2013 UNTIL 31 DEC 23:59 2013.
CREATED:
31 AUG 08:40 2013

A1329/13

LGTS:PART OF RWY 16/34 BETWEEN 1800 METERS AND 1950 METERS FROM
THRESHOLD OF RWY 16 MAY BE SLIPPERY WHEN WET. 05 AUG 09:20 2013 UNTIL 31 DEC
07:30 2013. CREATED: 05 AUG 09:45 2013

A1177/13

REF AIP GREECE AD.2-LGTS-SID-1 ON SECOND PAGE OF AD2-LGTS-SID-1
SECTION GENERAL PARAGRAPH 3,AMEND TO READ PDG (PROCEDURE DESING
GRADIENT) 7.6 PER CENT(462FT/NM) INSTEAD OF 6.0 PER CENT (365FT/NM). 10 JUL
07:31 2013 UNTIL PERM. CREATED: 10 JUL 07:39 2013

A1116/13

TWY LINK J AND PART OF TWY F FROM HOLDING POINT RWY10 TO TWY A
CLOSED DUE WIP. 01 JUL 18:00 2013 UNTIL 31 DEC 23:59 2013. CREATED: 01 JUL 18:04
2013

A1105/13

LIGHTING OF TWY F PART BETWEEN TWY A TO THE HOLDING POINT OF RWY
28 OPERATES EVERY SECOND LAMP. 29 JUN 08:31 2013 UNTIL 31 DEC 06:30 2013.
CREATED:
29 JUN 08:39 2013

A0755/13

FISKA VOR FSK 116.4MHZ OUT OF SERVICE. 10 MAY 07:33 2013 UNTIL 31 DEC 12:00
2013.
CREATED: 10 MAY 07:38 2013

A0754/13

THESSALONIKI/ MAKEDONIA ILS/DME RWY10 (IMAK) 109.5MHZ/CH32X OUT
OF SERVICE. 10 MAY 07:28 2013 UNTIL 31 DEC 12:00 2013. CREATED: 10 MAY 07:32
2013

A0747/13

OAL0320 LTBA-LGAV (27 Sep 1820 UTC)

REF AIP GREECE,AD2-LGTS-ADC HAND AMEND TO INCLUDE TWO(2) HOT SPOTS WITH RELATED TEXT AS FOLLOWS:

- 1.HS1 INTERSECTION OF RWYS:INTERSECTING RWYS WITH NEITHER SIGNAGE NOR MARKING TO WARN AGAINST ENTRY TO RWY.
 - 2.HS2 INTERSECTION OF TWYS F,E AND L:WIDE OPENING.
- WHERE APPLICABLE MAKE SURE OF CORRECT TURN FROM APRON TO TWY F BEFORE RWY 10/28. 08 MAY 06:00 2013 UNTIL PERM. CREATED: 08 MAY 06:14 2013

A0173/13

RWY 10/28 AND TLINKS F1 AND F2 CLOSED DUE TO WIP.
PART OF RWY 10/28 FROM TLINK N TO TWY A IS AVAILABLE ONLY FOR A/C TAXIING. 01 FEB 15:34 2013 UNTIL 30 SEP 12:30 2013. CREATED: 01 FEB 15:35 2013

A1584/12

CAUTION ADVISED ON TWY A DUE TO PAVEMENT DEFORMATION LYING APPROXIMATELY 160M FROM HOLDING POINT OF RWY 34,EAST OF THE TWY CENTERLINE. 09 OCT 08:00 2012 UNTIL 30 SEP 12:00 2013. CREATED: 09 OCT 08:59 2012

A1582/08

THE USE OF THE FOLLOWING SIDS IS SUSPENDED:

- 1.ALIKO 1B (REF AIP GREECE VOLII PAGE LGTS 15, 08 JUL 2004/3)
- 2.ALIKO 1A (REF AIP GREECE VOLII PAGE LGTS 17, 08 JUL 2004/3)
- 3.ALIKO 1C (REF AIP GREECE VOLII PAGE LGTS 18, 08 JUL 2004/3)
- 4.ALIKO 1E (REF AIP GREECE VOLII PAGE LGTS 20, 08 JUL 2004/3. 07 AUG 09:28 2008 UNTIL PERM. CREATED: 07 AUG 07:38 2008

A1581/08

THE USE OF THE FOLLOWING STARS IS SUSPENDED:

- 1.FSK 1F, ODIKO 1L (REF AIP GREECE VOLII PAGE LGTS 10, 08 JUL 2004/3)
- 2.FSK 1F, ODIKO 1F (REF AIP GREECE VOLII PAGE LGTS 11, 08 JUL 2004/3)
- 3.FSK 3P, ODIKO 1P (REF AIP GREECE VOLII PAGE LGTS 12, 08 JUL 2004/3)
- 4.FSK 3H, ODIKO 1H (REF AIP GREECE VOLII PAGE LGTS 13, 08 JUL 2004/3)
- 5.FSK 3D, ODIKO 1D (REF AIP GREECE VOLII PAGE LGTS 14, 08 JUL 2004/3. 07 AUG 09:26 2008 UNTIL PERM. CREATED: 07 AUG 07:37 2008

M0256/13

REF MAIP GREECE VOL-2B EFF 01 JUN 2013 THE USE OF THE FOLLOWING SIDS IS SUSPENDED:

- 1.ALIKO 1C ON PAGE T-2-18
- 2.ALIKO 1B ON PAGE T-2-21
- 3.ALIKO 1E ON PAGE T-2-25
- 4.ALIKO 1A ON PAGE T-2-27. 04 JUN 08:00 2013 UNTIL PERM. CREATED: 04 JUN 08:42 2013

M0633/12

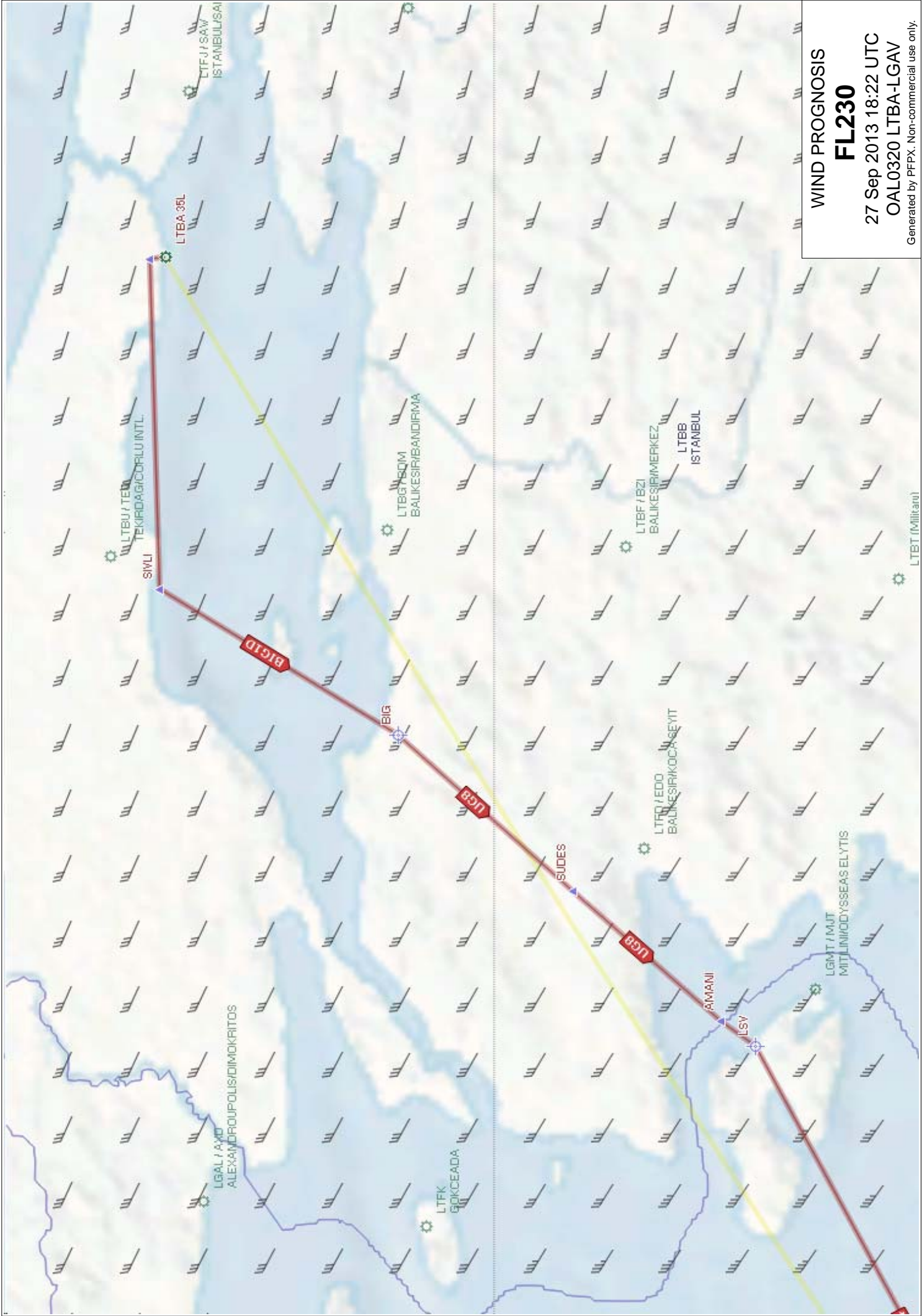
REF MAIP GREECE VOL-2B EFF 01 DEC 2012 THE USE OF THE FOLLOWING STARS IS SUSPENDED:

- 1.FSK 3D,ODIKO 1D ON PAGE T-2-2
- 2.FSK 1F,ODIKO 1F ON PAGE T-2-3
- 3.FSK 1F,ODIKO 1L ON PAGE T-2-4
- 4.FSK 3H,ODIKO 1H ON PAGE T-2-5
- 5.FSK 3P,ODIKO 1P ON PAGE T-2-6. 05 DEC 06:24 2012 UNTIL PERM. CREATED: 05 DEC 07:08 2012



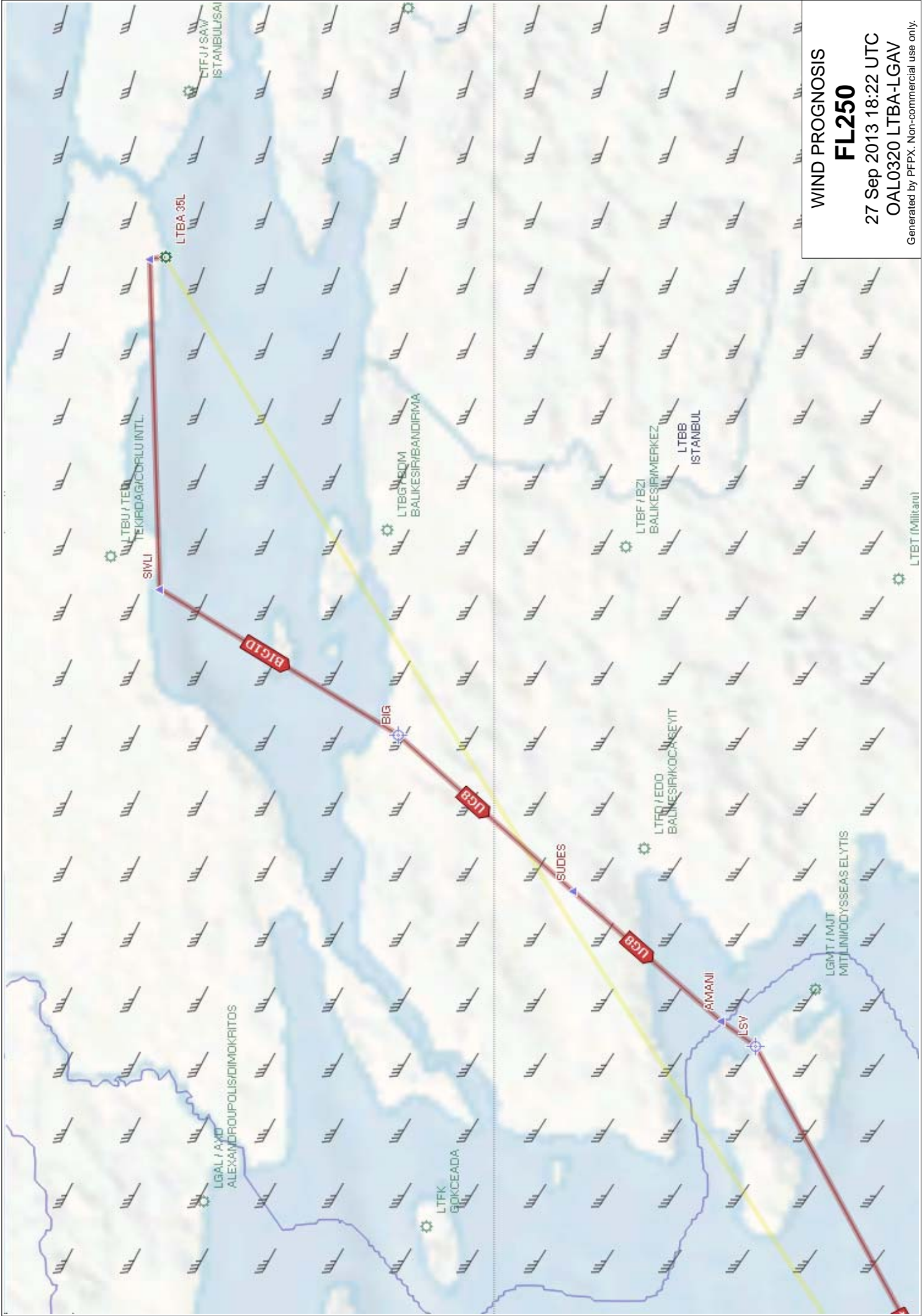
WIND PROGNOSIS
FL210
 27 Sep 2013 18:22 UTC
 OAL0320 LTBA-LGAV
 Generated by PFPX. Non-commercial use only.

LTBT (Military)



WIND PROGNOSIS
FL230
 27 Sep 2013 18:22 UTC
 OAL0320 LTBA-LGAV
 Generated by PFPX. Non-commercial use only.

LTBT (Military)



WIND PROGNOSIS
FL250
 27 Sep 2013 18:22 UTC
 OAL0320 LTBA-LGAV
 Generated by PFPX. Non-commercial use only.



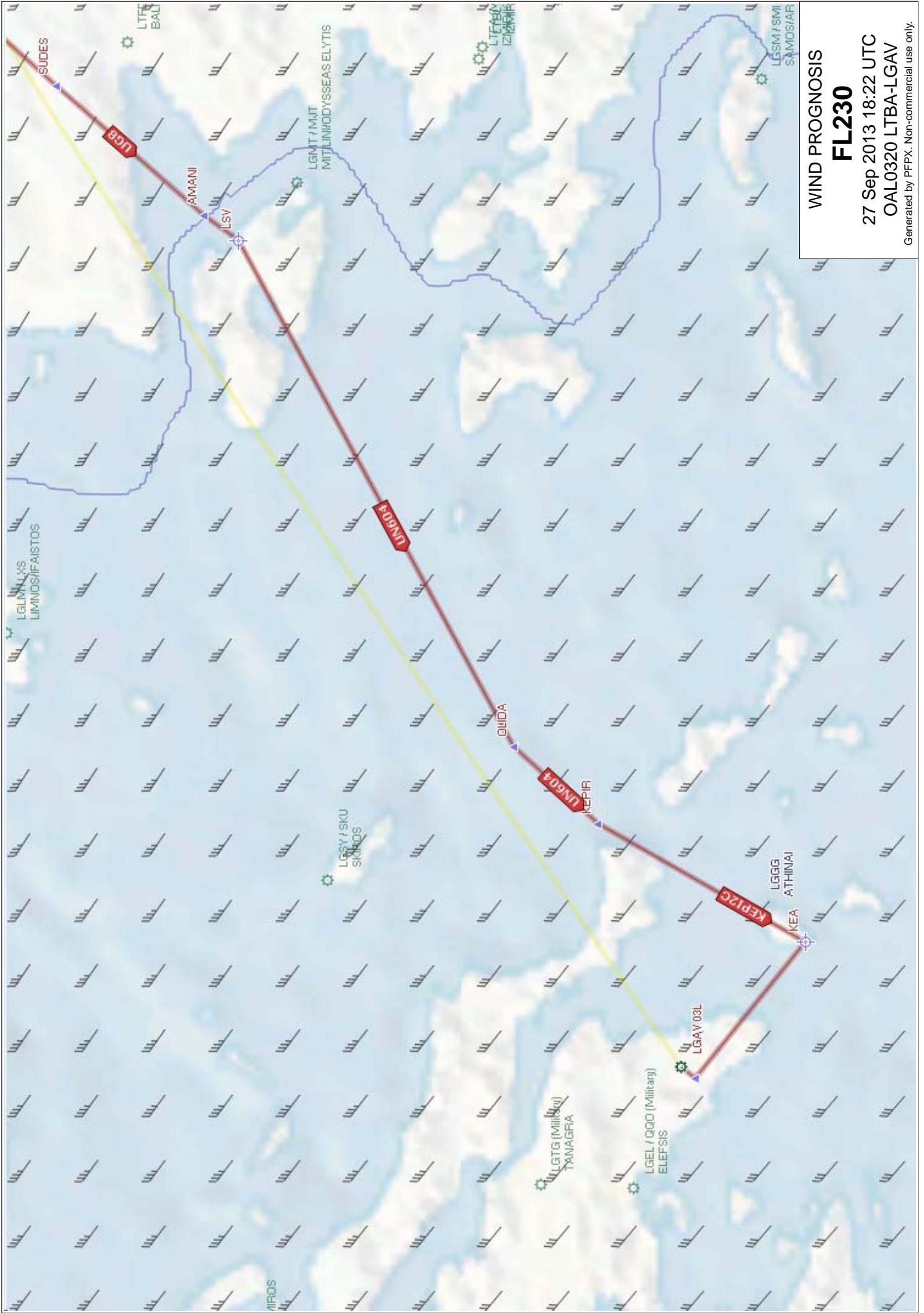
WIND PROGNOSIS

FL210

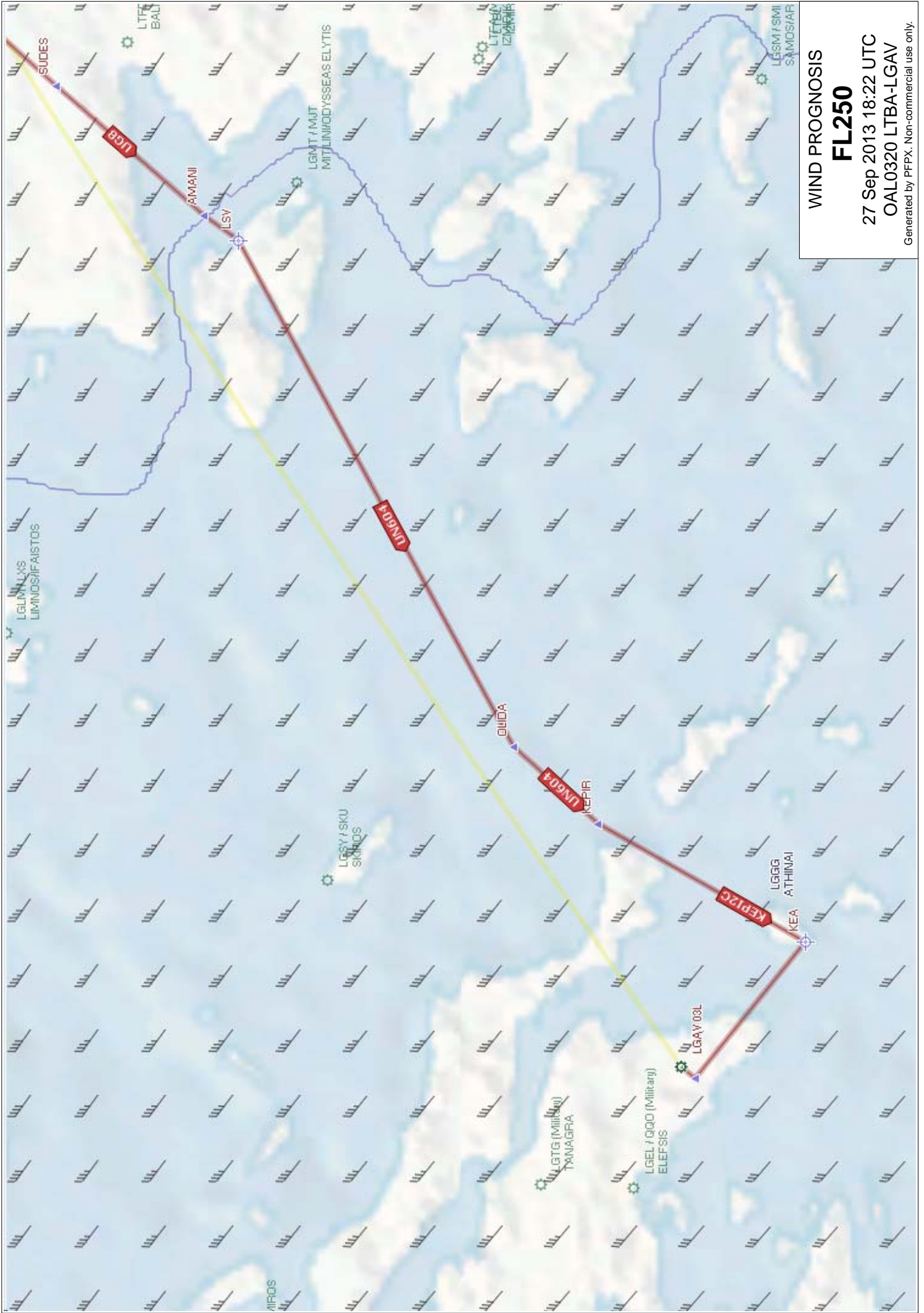
27 Sep 2013 18:22 UTC

OAL0320 LTBA-LGAV

Generated by PFPX. Non-commercial use only.



WIND PROGNOSIS
FL230
 27 Sep 2013 18:22 UTC
 OAL0320 LTBA-LGAV
 Generated by PFPX. Non-commercial use only.



WIND PROGNOSIS
FL250
 27 Sep 2013 18:22 UTC
 OAL0320 LTBA-LGAV
 Generated by PFPX. Non-commercial use only.

PGDE14 EGRR 261800

ISSUED BY WAFC LONDON
PROVIDED BY WAFC LONDON
FIXED TIME PROGNOSTIC CHART
ICAO AREA EURO SIGWX
FL 100-450
VALID 18 UTC 27 SEP 2013

CB IMPLIES TS, GR
MOD OR SEV TURB AND ICE

UNITS USED: HEIGHTS IN FLIGHT LEVELS
CHECK SIGMET, ADVISORIES FOR
TC AND VA, AND ASHTAM AND
NOTAM FOR VA

CAT AREAS

1 420
290

