



Flight Briefing Package

OAL0736 LGAV-LGKO

27 Sep 1610 UTC

OFP #0

ATHENS/ELEFTHERIOS VENIZELOS
(GREECE)

-

KOS/IPPOKRATIS
(GREECE)

PREPARED BY MICHAEL IONAS

OPS@OAV.GR

27 SEP 1352 UTC

OAL0736 LGAV-LGKO (27 Sep 1610 UTC)

RELEASE DETAILS SX-QAT LGAV-LGKO RELEASE # 1

FUEL PLANNING (KG)		LGAV - LGKO	
TRIP		1,674	00:33
CONT 5%		189	00:05
ALTN	LGRP	1,103	00:23
FINAL RESV		1,133	00:30
MIN T/O		4,099	01:31
TAXI		120	00:10
RELEASE	LGAV	4,219	01:41
REMAINING	LGKO	2,365	00:53

LOAD PLANNING (KG)		PLANNED	LIMIT
PAYLOAD		17,787	
FUEL		4,219	20,820
ZERO FUEL WEIGHT	LIMIT	60,778	61,689
RAMP WEIGHT		64,997	79,100
TAKE-OFF WEIGHT		64,877	78,900
LANDING WEIGHT		63,203	66,360
UNDERLOAD		911	LIM ZFW

OAL0736 LGAV-LGKO (27 Sep 1610 UTC)

OLYMPIC AIR VIRTUAL FLIGHTPLAN - IFR OAL0736 SX-QAT LGAV-LGKO

ALL WEIGHTS IN KILOGRAMS (KG)

STD 27SEP/1610Z

PREPARED 27SEP/1352Z BY MICHAEL IONAS OPS@OAV.GR

COMMANDER: MILTOS MARASIDIS / PARK LGAV: B05 / PARK LGKO: 4
CONTACT DISPATCH CONTROL 131.950 20MIN BEFORE PUSHBACK (AVAILABLE 1730Z-2200Z)
IF NOT AVAILABLE CONTACT OC/DISPATCH - OAV TEAMSPEAK (AVAILABLE 24H)

OAL0736 OFP 1 SX-QAT/B737-8ERW CF SEL/ELAD ROUTE: LGAVLGK001
DEP: LGAV/ATH 03R ELEV 308 FT CRZ SPD: M.78 TTL G/C DIST: 165 NM
ARR: LGKO/KGS 32 ELEV 412 FT INIT ALT: FL230 TTL F/P DIST: 185 NM
BURN ADJ: 103.0% TTL AIR DIST: 176 NM
AVG WIND CMP: TL015 KT
ALT: LGRP/RHO 25 ELEV 19 FT 103 NM

Table with columns: CONFIG, DOW, PAX, CARGO, TOTAL, ULOAD LIM, ZFW, TOW, LDW. Rows include STANDARD, MAX, PLN, ACT configurations.

** TAKE-OFF DATA LGAV 03R **

COND: 64877 KG - RWY DRY @ +28°C Q1012 130/09 // LMT: CLIMB
CONFIG: FLAPS 1 - D-T02 +40C
A/I OFF - A/C ON

SPEEDS: V1/146 - VR/147 - V2/151

ENG OUT: AT 8 DME 'SAT' 109.6 RT TO ITCPT AND PRCD ON R 340 INBD 'KEA' 115.0 .
AT 15 DME 'KEA' 115.0 ENTER HLDG (160 INBD,LT)

** LANDING DATA LGKO 32 **

COND: 63203 KG - RWY DRY @ +25°C Q1011 270/06 // LMT: STRUCT
CONFIG: FLAPS 30
A/I OFF - A/C ON

SPEEDS: VREF/146 - VAPP/153

ENG OUT: NONE

Table with columns: FUEL, CORR, ENDUR. Rows include TRIP, CONT 5%, ALTN LGRP, FINAL RESV, MIN T/O, EXTRA, TAXI, RELEASE. Includes CAPTAINS SIGNATURE and I ACCEPT THIS OFP AND I AM FAMILIAR WITH THE PLANNED ROUTE AND AERODROMES.

FUEL TANK CAP 20820 KG / MAX EXTRA FUEL 3157 KG LIM BY LDW
TRIP CORR FOR 1000 KG TOW INCR: +12 KG / 1000 KG TOW DECR: -12 KG

OAL0736 LGAV-LGKO (27 Sep 1610 UTC)

2000 FT LOWER: +23 KG / EET 00:33 CLB: 250/280/78 DES: 78/280/250

LGAV/ATH	STD 16:10	ETD 16:10	ACT OFBL	EST T/O 16:20	ACT T/O
LGKO/KGS	STA 17:05	ETA 16:58	ACT ONBL	EST LDG 16:53	ACT LDG
			TTL BLCK		TTL FLT

ATC ROUTE: N0479F230 VARI1T VARIX L995 KOPAR KOPA2K

ALTERNATE PLANNING

ALTN/RWY	DIST	ALT/FL	COMP	TIME	FUEL	DIFF	ROUTE
LGRP/25	103	FL170	TL007	00:23	1103	-	KOPA3A KOPAR R19 ASIMI ASIM2J
LTFE/28	179	FL230	TL001	00:34	1624	+521	USIN2A USINI R19 ASIMI L995 RDS N136 DAL N127 SONEN W95 BDR
LGSM/09	67	FL110	HD007	00:17	865	-238	LARK3A LARKI LARK2A
LGSR/34R	152	FL240	HD009	00:32	1484	+381	KOPA3A KOPAR R19 RIPLI DCT SNI

AWY	WAYPOINT NAME	MT	ALT TMP	WND/VEL FREQ	TAS GS	REM DIST	FUEL POSITION	REM / USED	LEG ETO	ACC ATO
	LGAV/03R		308					4.1 / 0.1		
	ATHENS/ELEFThERI					185	N3756.6 E02357.7/.....		
VARI1T	KRO	077	*CLB			27		3.3 / 0.9	07	00:07
	KARISTOS			112.20		157	N3800.6 E02430.7/.....		
	*TOC	142	FL230 -22	308/029	479 505	16 141		3.1 / 1.2	02	00:09
							N3747.5 E02441.0/.....		
VARI1T	VARIX	142	FL230 -22	309/028	479 506	30 112		2.9 / 1.4	04	00:13
							N3722.8 E02502.1/.....		
L995	RIPLI	105	FL230 -22	308/028	479 505	17 95		2.7 / 1.5	02	00:15
							N3717.6 E02522.8/.....		
L995	PIDAX	108	FL230 -22	308/028	479 506	8 87		2.7 / 1.5	01	00:16
							N3714.7 E02531.7/.....		
L995	*TOD	109	FL230 -22	308/028	479 506	2 85		2.7 / 1.5	00	00:16
							N3713.8 E02533.4/.....		
L995	AKINA	109	*DES			36 49		2.5 / 1.7	08	00:24
							N3659.8 E02615.9/.....		
L995	LURUS	109	*DES			14 35		2.5 / 1.7	02	00:26
							N3653.4 E02631.0/.....		
L995	KOPAR	109	*DES			9 26		2.5 / 1.7	02	00:28
							N3650.8 E02641.3/.....		
KOPA2K	KOS	093	*DES			20 6		2.4 / 1.8	04	00:32
				109.00			N3647.4 E02705.5/.....		
KOPA2K	LGKO/32	129	412			7		2.4 / 1.8	01	00:33
	KOS/IPPOKRATIS					0	N3647.1 E02706.9/.....		

OAL0736 LGAV-LGKO (27 Sep 1610 UTC)

WIND INFORMATION - OBS 270600

(CLIMB) RIPLI (DESCENT)
FL220 309/028 -20 FL270 308/031 -31 FL220 304/027 -20
FL180 307/022 -10 FL250 308/030 -27 FL180 300/022 -11
FL130 309/016 -2 FL230 309/028 -22 FL130 305/016 -2
FL090 315/011 +6 FL210 307/026 -17 FL090 312/012 +6
4000 327/007 +16 FL190 306/023 -13 4000 318/007 +15

END FLIGHTPLAN OAL0736 SX-QAT LGAV-LGKO 27SEP2013

OAL0736 LGAV-LGKO (27 Sep 1610 UTC)

(FPL-OAL0736-IS
-B738/M-SDE1FGHIJ1RWXYZ/LB1
-LGAV1610
-N0479F230 VARIX L995 KOPAR
-LGK00033 LGRP
-PBN/A1B1C1D1L101S1 NAV/RNVD1E2A1 DOF/130927 REG/SXQAT SEL/ELAD RVR/75
OPR/OLYMPIC AIR VIRTUAL
-E/0131)

OAL0736 LGAV-LGKO (27 Sep 1610 UTC)

WEATHER BRIEFING - GENERATED 27 SEP 2013 13:52 UTC

LGAV LGKO LGRP LTFE LGSM LGSR

ORIGIN: LGAV/ATH (ATHENS/ELEFThERIOS VENIZELOS, GREECE)

LGAV 271250Z 13009KT 9999 FEW035 28/12 Q1012 NOSIG
LGAV 271100Z 2712/2812 07010KT 9999 FEW025
 BECMG 2716/2718 VRB03KT
 BECMG 2807/2809 12010KT

DESTINATION: LGKO/KGS (KOS/IPPOKRATIS, GREECE)

LGKO 271250Z 27006KT 9999 FEW020 25/19 Q1011
LGKO 271100Z 2712/2812 VRB05KT 9999 SCT025
 BECMG 2713/2715 30010KT

ALTERNATE: LGRP/RHO (RODOS/DIAGORAS, GREECE)

LGRP 271250Z 26011KT 9999 FEW015 26/20 Q1011 NOSIG
LGRP 271100Z 2712/2812 26015KT 9999 FEW015

ALTERNATE: LTFE/BJV (MILAS/BODRUM, TURKEY)

LTFE 271250Z 26013KT 9999 FEW020CB 28/13 Q1011 NOSIG
LTFE 271040Z 2712/2812 26014KT 9999 SCT035
 BECMG 2715/2718 VRB02KT CAVOK
 BECMG 2808/2810 26014KT
 BECMG 2810/2812 FEW035

ALTERNATE: LGSM/SMI (SAMOS/ARISTARCHOS OF SAMOS, GREECE)

LGSM 271250Z 17006KT 9999 SCT025 26/17 Q1012
LGSM 271100Z 2712/2721 14010KT 9999 SCT020
 BECMG 2713/2715 27010KT

ALTERNATE: LGSR/JTR (SANTORINI, GREECE)

LGSR 271250Z 29013KT 9999 FEW025 27/14 Q1012 NOSIG BLU
LGSR 271100Z 2712/2721 27015KT 9999 FEW020

OAL0736 LGAV-LGKO (27 Sep 1610 UTC)

NOTAM BRIEFING - GENERATED 27 SEP 2013 13:52 UTC

LGAV LGKO LGRP LTFE LGSM LGSR

ORIGIN: LGAV/ATH (ATHENS/ELEFThERIOS VENIZELOS, GREECE)

A1641/13

KEA VOR 'KEA' 115.00MHZ ON TEST DO NOT USE. KEA DME CH97X (ID:KEA)
NORMALLY OPERATING. 23 SEP 09:27 2013 UNTIL 30 SEP 11:30 2013. CREATED: 23 SEP
09:30 2013

A1640/13

CONCENTRATION OF BIRDS INCLUDING
FALCONS,BUZZARDS,STARLINGS,SWALLOWS AND OTHER SMALL PASSERINES IN
THE VICINITY OF THE AIRPORT.
CAUTION ADVISED. 01 OCT 00:01 2013 UNTIL 30 NOV 23:59 2013. CREATED: 23 SEP
08:32 2013

A1307/13

REF AIP GREECE AIRAC AMDT 8-13(WEF 22 AUG 2013) AD2-LGAV-4,
SECTION 2.12,COL 5 LINE 4,
AMEND TO READ RWY21R END COORDINATES AS FOLLOWS:
375517,46N0235507,99E. 22 AUG 00:01 2013 UNTIL PERM. CREATED: 31 JUL 08:47 2013

A1287/13

CONCENTRATION OF BIRDS INCLUDING FALCONS,DOVES,STORKS,
SWALLOWS AND SWIFTS IN THE VICINITY OF THE AIRPORT.
CAUTION ADVISED. 01 AUG 00:00 2013 UNTIL 30 SEP 23:59 2013. CREATED: 29 JUL
09:35 2013

A1243/13

ALL GENERAL AVIATION FLIGHTS WITH MTOW MORE THAN 5700 KG SHALL
SEND A SCHEDULE MOVEMENT ADVICE (SMA) MESSAGE TO THE AIRPORT
SCHEDULE FACILITATOR IN A TURNAROUND FORMAT ACCORDING TO IATA
STANDARD SCHEDULE INFORMATION MANUAL CHAPTER 6.10.
SMA SHALL BE SENT DURING WORKING HOURS 0830-1600 LOCAL TIME VIA
SITA FAX OR E-MAIL WITH COPIES TO SCHEDULING AND PLANNING DEPT AND
TO AIRPORT SERVICES OPERATION CENTER (ASOC).
CANCELLATION MESSAGES SHALL BE SENT AS SOON AS FLIGHTS WILL NOT
OPERATE.
ABOVE PROCEDURE DOES NOT APPLY TO HELICOPTERS VIP MEDICAL AND SAR
FLIGHTS.
FOR GENERAL AVIATION FLIGHTS WITH MTOW LESS THAN 5700 KG AIP GREECE
AD2 2.20.1.2 APPLIES.
CONTACT DETAILS :
SCHEDULE FACILITATOR SITA:ATHHAXH,
TEL:21035361189/190/811/813/815/816, FAX:2103537418
E-MAIL : ESAGOS-HSCA(AT)ATHENSAIRPORT.GR
LGAV ASOC SITA: ATHIAXH, TEL: 2103540000, FAX: 2103540095
E-MAIL: ASOC-SENIOR-SRV(AT)AIA.GR
LGAV SCHEDULING AND PLANNING DEPT SITA: ATHSCXH, TEL: 2103531425,
FAX: 2103532254, E-MAIL: SCHED-PLANNING (AT) AIA.GR. 23 JUL 09:36 2013 UNTIL
30 SEP 23:59 2013. CREATED: 23 JUL 09:39 2013

A1190/13

OBSTACLE LIGHTS ON BOYATI ATHINAI ERT RADIO MAST OUT OF SERVICE.
OBST COORDINATES (NOT IN WGS 84) 380904N0235138E. REF AIP-GREECE ENR
5.4-2. AND ENR 1.1.7.6. 14 JUL 12:00 2013 UNTIL 31 DEC 23:59 2013. CREATED:
14 JUL 11:37 2013

OAL0736 LGAV-LGKO (27 Sep 1610 UTC)

A1020/13

REF. AIP GREECE AD2-LGAV-9 PARAGR 2.20.2.1-J 20 SEP 2012
ADD B 747-800 TO EXISTING A/C TYPES. 14 JUN 05:27 2013 UNTIL PERM. CREATED:
14 JUN 05:33 2013

A1018/13

REF AIP GREECE AD-2-LGAV-STAR-3 28 JUN 2012, IN THE HOLDING
PATTERN AT KRO VOR/DME, ON THE SEGMENT NEVRA-KRO VOR/DME, ON THE
SEGMENT KEPİR-KRO VOR/DME AND ON THE SEGMENT VARIX-KRO VOR/DME,
AMEND TO READ 7000FT INSTEAD OF 6000FT. 14 JUN 05:21 2013 UNTIL PERM. CREATED:
14 JUN 05:25 2013

A1016/13

REF AIP GREECE, THE PROCEDURES DESCRIBED IN THE FOLLOWING PAGES
ARE SUSPENDED.

1. AD2-LGAV-SID-2 28 JUN 2012
2. AD2-LGAV-SID-7 28 JUN 2012
3. AD2-LGAV-SID-10 28 JUN 2012
4. AD2-LGAV-SID-12 28 JUN 2012
5. AD2-LGAV-STAR-2 28 JUN 2012. 14 JUN 05:08 2013 UNTIL PERM. CREATED: 14 JUN
05:17 2013

A0997/13

LGAV/EL VENIZELOS/INTL:AT AREA BEYOND 10NM AND ALTITUDE BELOW
4000FT FOR ANGLES GREATER THAN 18 DEGREES FROM THE LOCALIZER CENTER
LINE THE ILS RWY 03R (I-ATR) IS OUT OF USE DUE TO FALSE CAPTURE. 12 JUN 07:59
2013 UNTIL PERM. CREATED: 12 JUN 08:45 2013

A0893/13

REFERENCE AIP GREECE AD2-LGAV-SID-1 28JUN 2012 ON THE DESCRIPTIONS
OF SIDS RWY 03R:

- 1)AT THE END OF EACH DESCRIPTION OF THE SIDS
NEVRA1J,KEPIR1J,VARIX1J,KEA1J,GENDO1J,SOREV2J,VELOP2J,ASTOV2J,NEMES3
J,RILIN2J,PIKAD2J,RIMAX1J,ABLON2J, DELETE:SEE NOTE 1.
- 2)AT THE END OF THE DESCRIPTION OF BIBEX1J, HAND AMEND TO READ:SEE
NOTE, INSTEAD OF:SEE NOTE 1 AND 2.
- 3)AT THE END OF DESCRIPTIONS OF SIDS RWY 03R:
A. DELETE NOTE 1:DO NOT CLIMB ABOVE 4000FT(QNH)UNTIL REACHING
14DME/KRO,UNLESS CLEARED BY ATC.
B. HAND AMEND TO READ NOTE:THIS SID SHOULD BE USED FOR DESTINATION
PAROS AIRPORT(LGPA),INSTEAD OF:NOTE 2:THIS SID SHOULD BE USED FOR
DESTINATION PAROS AIRPORT(LGPA).
- 4.AT EACH DESCRIPTIOPN OF THE SIDS KEA1J,
BIBEX1J,GENDO1J,SOREV2J,VELOP2J,ASTOV2J,NEMES3J,RILIN2J,PIKAD2J,
RIMAX1J,ABLON2J, HAND AMEND TO READ:CLIMB ON RADIAL 048 SAT TO
1100FT(QNH).AT 1100FT(QNH)TURN RIGHT,INTERCEPT AND FOLLOW RADIAL 266
KRO TO RADIAL 266 KRO/14DME FIX NOT ABOVE 4000FT(QNH) UNLESS
OTHERWISE INSTRUCTED BY ATC,INSTEAD OF: CLIMB ON RADIAL 048 SAT
TO1100FT(QNH).AT 1100FT(QNH) TURN RIGHT, INTERCEPT AND FOLLOW RADIAL
266 KRO CLIMBING TO 4000FT(QNH).MAINTAIN 4000FT(QNH) UNTIL PASSING
14DME KRO. 27 MAY 09:48 2013 UNTIL PERM. CREATED: 27 MAY 09:53 2013

A0716/13

REFERENCE AIP GREECE AD2-LGAV:

- 1)ON AD2-LGAV-SID-1 CANCEL THE SID NEMES 3J 2)ON AD2-LGAV-SID-4
CANCEL THE SID'S NEMES 1T AND GERMI 1T 3)ON THE AD2-LGAV-SID-5
CANCEL THE SID NEMES 3L 4)ON THE AD2-LGAV-SID-9 CANCEL THE SID NEMES
3G
- 5)ON THE AD2-LGAV-SID-11 CANCEL THE SID NEMES 3F. 29 APR 07:33 2013 UNTIL PERM.
CREATED: 29 APR 07:35 2013

OAL0736 LGAV-LGKO (27 Sep 1610 UTC)

A0518/13

REF AIP GREECE PART 3 AD2-LGAV-2.21.1.3 RUNWAY USE SYSTEM
ADDITIONAL HOURS OF LGAV - NOISE ABATMENT PROCEDURES AS FOLLOW :
31 MAR TILL 27 OCT 2013 DAILY 12:00-15:00. 31 MAR 02:00 2013 UNTIL 27 OCT 02:00
2013. CREATED: 29 MAR 04:55 2013

A0103/12

ELEFThERIOS VENIZELOS AIRPORT HAS BEEN APPROVED BY HCAA TO BE USED
BY B747-800 AIRCRAFT AS ALTERNATE OR FOR A LIMITED NUMBER OF FLIGHTS.
THE EXISTING ILS PROCEDURES HAVE BEEN DESIGNED TAKING INTO
CONSIDERATION THE COLLISION RISK MODEL. 24 JAN 08:19 2012 UNTIL PERM. CREATED:
24 JAN 08:40 2012

DESTINATION: LGKO/KGS (KOS/IPPOKRATIS, GREECE)

A1605/13

IPPOKRATIS TOWER MIL REGIONAL FREQ 257.8MHZ OUT OF SERVICE. 17 SEP 18:19 2013
UNTIL 31 OCT 23:59 2013. CREATED: 17 SEP 18:23 2013

A0994/13

RVR OUT OF SERVICE. 11 JUN 11:47 2013 UNTIL 30 NOV 23:59 2013. CREATED: 11 JUN
11:53 2013

A1135/12

AVGAS 100LL NOT AVAILABLE. 27 JUL 10:55 2012 UNTIL PERM. CREATED: 27 JUL 10:56
2012

B0398/12

REF AIP GREECE VOL II PAGE LGKO 3 - 30 SEP 1998/93 HAND AMEND TO
READ AS FOLLOW:
1)ON THE TOP OF THE PLAN VIEW AMEND TO READ 'AERODROME ELEV 412FT'
INSTEAD OF 'AERODROME ELEV 409FT'
2)ON THE PROFILE VIEW AMEND TO READ 'ELEV 412FT' INSTEAD OF 'ELEV
409FT'
3)IN THE THE TABLE OF CIRCLING MINIMA AMEND TO READ '1200/(788)'
INSTEAD OF '1200/(791)'. 07 MAY 12:23 2012 UNTIL PERM. CREATED: 07 MAY 12:27
2012

ALTERNATE: LGRP/RHO (RODOS/DIAGORAS, GREECE)

A1468/13

RVR RWY 25/07 U/S. 28 AUG 11:29 2013 UNTIL 30 SEP 12:00 2013. CREATED: 28 AUG
11:31 2013

A1467/13

FREQ 278.25MHZ U/S. 28 AUG 11:08 2013 UNTIL 30 SEP 12:00 2013. CREATED: 28 AUG
11:26 2013

A0779/13

REF LGRP ADC HAND AMEND AS FOLLOWS:
TWO (2) NEW STANDS AVAILABLE IN THE EAST PART OF THE APRON NEXT TO
STAND ONE (1).

1.STAND 14

ACCOMODATES AIRCRAFT TYPES A330-200/300,B777-200/200ER,B787-800 AND
SMALLER.

NOT SUITABLE FOR

B747,B777-300,B787-900,B767,A300,A340,A350,TUPOLEV,ILLYUSHIN.

OAL0736 LGAV-LGKO (27 Sep 1610 UTC)

2.STAND 15

ACCOMODATES AIRCRAFT TYPES

A321,A320,B739,B738,B737,B735,B734,B717,DH8D,F70-100,YAK42,EMB190-195

NOT SUITABLE FOR A318,A319,B737W,MD80-81-83-87-88-90. 14 MAY 10:29 2013 UNTIL
PERM. CREATED: 14 MAY 10:53 2013

A0735/13

ALL GENERAL AVIATION FLIGHTS MUST REQUEST PRIOR APPROVAL FROM
AIRPORT AUTHORITIES AT LEAST 48 HOURS BEFORE THE ESTIMATED TIME OF
ARRIVAL TO LGRP DUE TO INCREASED AIRTRAFFIC WORKLOAD AND PARKING
LIMITATIONS. PRIOR COORDINATION WITH HANDLING AGENCY IS ALSO
REQUIRED). 02 MAY 09:05 2013 UNTIL 31 OCT 21:00 2013. CREATED: 02 MAY 09:07
2013

ALTERNATE: LTFE/BJV (MILAS/BODRUM, TURKEY)

A3603/13

IGML ILS GP 331.4 MHZ RWY 28 OUT OF SERVICE. 26 SEP 10:20 2013 UNTIL 26 OCT
11:00
2013. CREATED: 26 SEP 10:21 2013

A3568/13

TWY -A- FROM 100M TO 600M AT THE SIDE OF RWY 28 CLOSED TO TRAFFIC. 24 SEP 06:00
2013 UNTIL 30 SEP 12:00 2013. CREATED: 23 SEP 14:05 2013

A3545/13

TWY -B- CENTERLINE LIGHTS OUT OF SERVICE. 19 SEP 14:30 2013 UNTIL 19 OCT 14:30
2013. CREATED: 19 SEP 14:33 2013

A2686/13

TWYS -C- AND -C1- CLOSED. 15 JUL 11:00 2013 UNTIL 15 OCT 12:00 2013. CREATED:
15 JUL 11:43 2013

A2685/13

THE PART OF TWY -A- BTN 900TH METER TO 2400TH METER -FROM THE
RWY10
THRESHOLD- CLOSED. 15 JUL 11:00 2013 UNTIL 15 OCT 12:00 2013. CREATED: 15 JUL
11:42 2013

A2684/13

TWYS A,A1,A2,A3,D CENTERLINE LIGHTS OUT OF SERVICE. 15 JUL 11:00 2013 UNTIL 15
OCT 12:00 2013. CREATED: 15 JUL 11:24 2013

D0293/13

AD OPERATING HOURS OF MILITARY UNITS AS FOLLOWS:
MON TUE WED THU FRI: 0530-1330
SAT SUN AND HOLIDAYS PPR BEFORE 3 HOURS. 30 MAR 23:01 2013 UNTIL 26 OCT 23:00
2013. CREATED: 26 MAR 13:03 2013

ALTERNATE: LGSM/SMI (SAMOS/ARISTARCHOS OF SAMOS, GREECE)

B0777/13

LGSM/ARISTARCHOS PART OF RWY 09 EXTENDING FROM 300 METERS TO 600
METERS FROM THRESHOLD OF RWY, MAY BE SLIPPERY WHEN WET DUE TO
RUBBER DEPOSITION ON RWY SURFACE. 08 SEP 10:59 2013 UNTIL 08 DEC 23:59 2013.
CREATED: 08 SEP 11:13 2013

B0718/13

OAL0736 LGAV-LGKO (27 Sep 1610 UTC)

LGSM/ARISTARCHOS AERODROME HOURS OF SERVICE AS FLW:
FROM 28/08/2013 TILL 26/10/2013

A.FROM 28/08 TILL 31/08
MON,TUE,WED,THU,FRI,SUN 0230-1730
SAT 0230-1840

B.FROM 01/09 TILL 30/09
MON,TUE,WED,THU,FRI 0300-1630
SAT 0300-1840
SUN 0300-1700

C.FROM 01/10 TILL 26/10
MON,TUE,WED,THU,FRI,SAT 0330-1600
SUN 0330-1800

NOTES:

- 1.-ON 08/09 SUN 0300-1730
- 2.-ON 22/09,29/09 SUN 0300-1800
- 3.-ON 28/9 SAT 0300-1800
- 4.-ON 05/10 SAT 0330-1800. 28 AUG 10:59 2013 UNTIL 26 OCT 20:59 2013.
CREATED: 28 AUG 11:03 2013

B0571/13

LGSM/ARISTARCHOS:NORTH PART OF AVASIS LIGHTS RWY 27 UNSERVICEABLE. 30 JUN 06:53
2013 UNTIL 30 SEP 23:59 2013. CREATED: 30 JUN 06:56 2013

B0569/13

RTILS RWY27 OUT OF SERVICE. 30 JUN 06:47 2013 UNTIL 30 SEP 23:59 2013. CREATED:
30 JUN 06:49 2013

B0500/13

SAMOS TRAINING FLIGHTS ARE NOT ACCEPTED WITHIN SAMOS TMA
UNLESS PRIOR PERMISSION IS OBTAINED BY SAMOS ATC (CONTACT TEL
0030 2273087804). 07 JUN 08:49 2013 UNTIL 31 OCT 23:59 2013. CREATED: 07 JUN
08:53 2013

B0249/13

CAUTION ADVISED DURING TAKEOFF, LANDING AND TAXIING DUE TO
POSSIBLE ENTRANCE OF WILD ANIMALS ON THE RWYS AND TWYS, ESPECIALLY
DURING SUNRISE AND SUNSET. 31 MAR 11:03 2013 UNTIL 31 OCT 23:59 2013. CREATED:
31 MAR 11:17 2013

ALTERNATE: LGSR/JTR (SANTORINI, GREECE)

B0628/13

RTIL RWY 16L U/S. 21 JUL 15:29 2013 UNTIL 31 DEC 23:59 2013. CREATED: 21 JUL
15:30 2013

B0599/13

RVR U/S. 05 JUL 08:21 2013 UNTIL 31 DEC 22:00 2013. CREATED: 05 JUL 08:23 2013

B0508/13

BIRD CONCENTRATION (SEAGULLS) IN MOVEMENT AREA. CAUTION ADVISED. 10 JUN 11:22
2013 UNTIL 31 OCT 23:59 2013. CREATED: 10 JUN 11:24 2013

B0506/13

TRAINING FLIGHTS TO SANTORINI AIRPORT MUST OBTAIN PERMISSION AT
LEAST THREE HOURS PRIOR ETA. FOR PERMISSION CONTACT SANTORINI
APP/TWR AT TEL. NUM :+302286028404, OR +302286028448. 11 JUN 03:00 2013 UNTIL

OAL0736 LGAV-LGKO (27 Sep 1610 UTC)

30 SEP 21:00 2013. CREATED: 10 JUN 06:42 2013

B0437/13

DUE TO LIMITED PARKING POSITIONS ALL GENERAL AVIATION FLIGHTS INTENDING TO LAND AT SANTORINI AIRPORT MUST OBTAIN PRIOR PERMISSION (PPR) FROM THE AIRPORT AUTHORITY AT LEAST 24HR PRIOR ETA.

THE APPLICATION MUST INCLUDE:

1. AIRCRAFT REGISTRATION, TYPE, MTOW AND CALLSIGN
2. DATE OF ARRIVAL, ETA AND AIRPORT OF ORIGIN
3. DATE OF DEPARTURE, ETD AND DESTINATION AIRPORT
4. HANDLING AGENT
5. COMMUNICATION DETAILS (FAX, E-MAIL)
6. OPERATOR (IF APPLICABLE)

THE APPLICATION MUST BE ADDRESSED TO THE AIRPORT AUTHORITY AND SENT BY FAX(++302286033349) OR E-MAIL KASRGAE(AT)HCAA.GR.

THE AIRPORT AUTHORITY MUST ALSO BE NOTIFIED IN IN CASE OF SCHEDULE CHANGES OR CANCELATIONS OF PREVIOUSLY AUTHORIZED FLIGHTS. 01 JUN 00:01 2013 UNTIL 30 SEP 23:59 2013. CREATED: 24 MAY 07:40 2013

B0387/13

LGSR/SANTORINI:AERODROME HOURS OF SERVICE AS FLW:
FROM 09/05/2013 TILL 26/10/2013

A.FROM 09/05 TILL 28/05
MON,THU,FRI 0230-1800
TUE,WED 0230-1930
SAT 0230-1900
SUN 0230-2230

B.FROM 29/05 TILL 30/09
EUERY DAY 0001-2400

C.FROM 01/10 TILL 28/10
MON,WED,THU,FRI 0230-1800
TUE 0230-1930
SAT,SUN 0230-1900

NOTES:

- 1.ON 10/05 FRI 0700-1800
- 2.ON 18/05,25/5,05/10,12/10 SAT 0230-2030. 09 MAY 10:47 2013 UNTIL 26 OCT 23:59 2013. CREATED: 09 MAY 10:51 2013

M0392/13

SANTORINI TACAN SAN CH 111X U/S. 19 SEP 06:32 2013 UNTIL 30 SEP 23:59 2013.
CREATED:
19 SEP 06:40 2013

M0388/13

LGSR : NORTH ARRESTING GEAR OF RUNWAY 34R-16L IS REMOVED. 17 SEP 06:59 2013
UNTIL
17 DEC 15:00 2013. CREATED: 17 SEP 07:05 2013

M0188/13

HAF SERVICES WILL BE PROVIDED

A. EVERY DAY DURING DAYLIGHT AND THE REST HOURS OF THE DAY 30 MIN
PRIOR NOTICE.

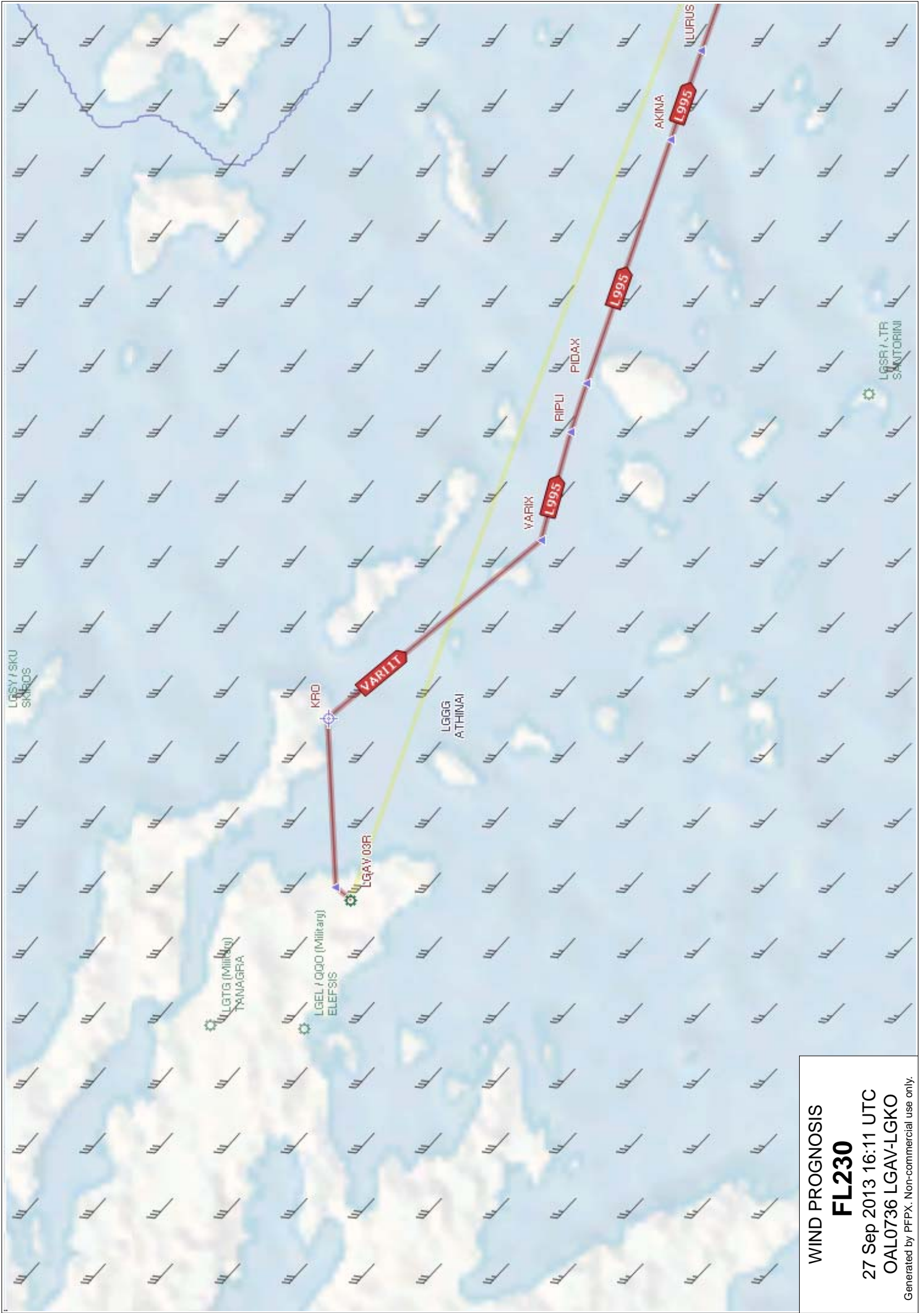
B. WEEKEND AND PUBLISHED HOLIDAYS AFTER 30 MIN PRIOR NOTICE. 23 APR 07:11 2013
UNTIL 31 DEC 21:59 2013. CREATED: 23 APR 07:30 2013

M0408/08

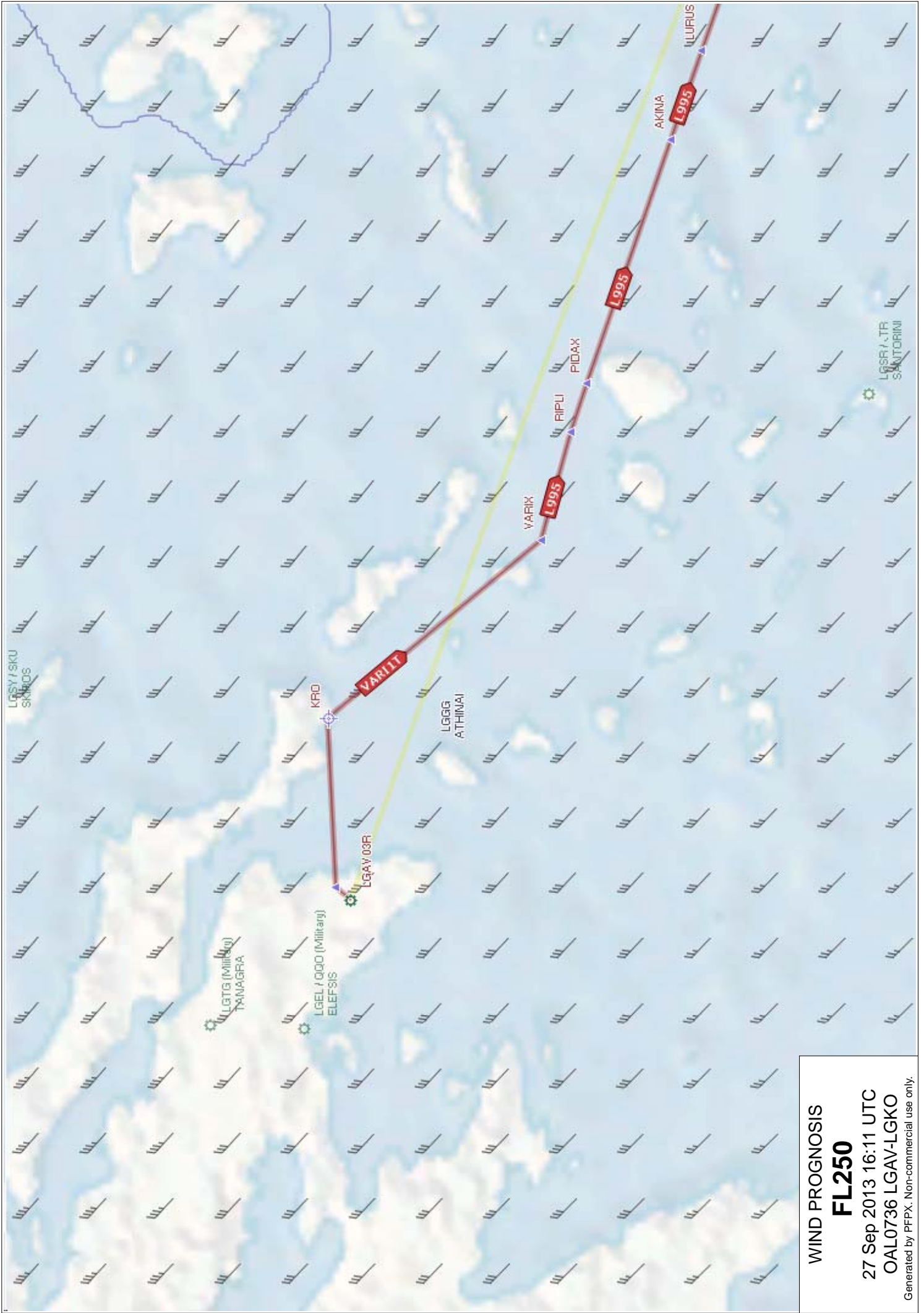
SINK TYPE ARRESTING GEAR CABLE INSTALLED AND OPERATES AT THE

OAL0736 LGAV-LGKO (27 Sep 1610 UTC)

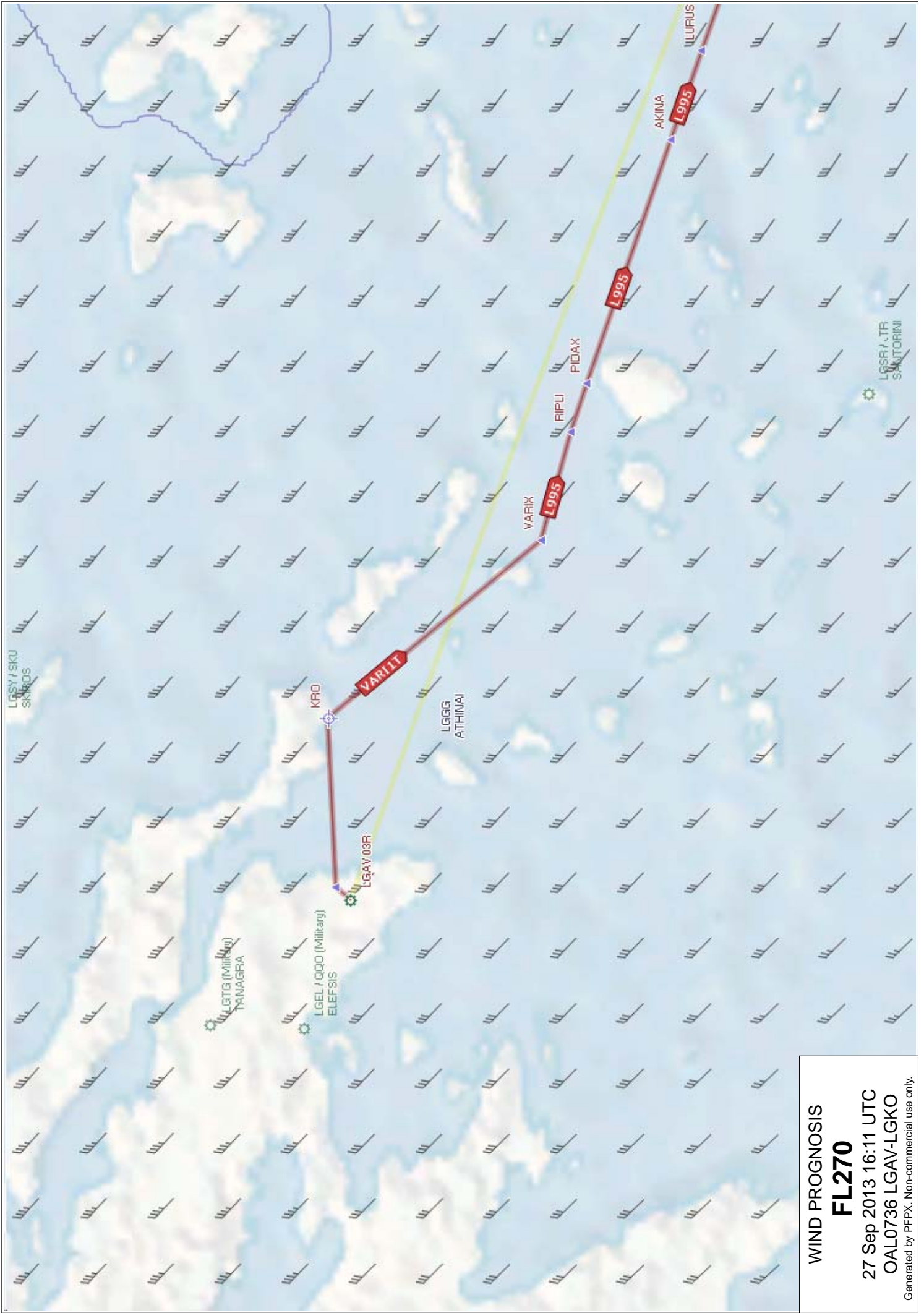
BEGINNING OF RWY 34R, DEFINED AS THE SOUTH ARRESTING GEAR OF RWY
34R/16L. 28 AUG 12:18 2008 UNTIL PERM. CREATED: 28 AUG 12:23 2008



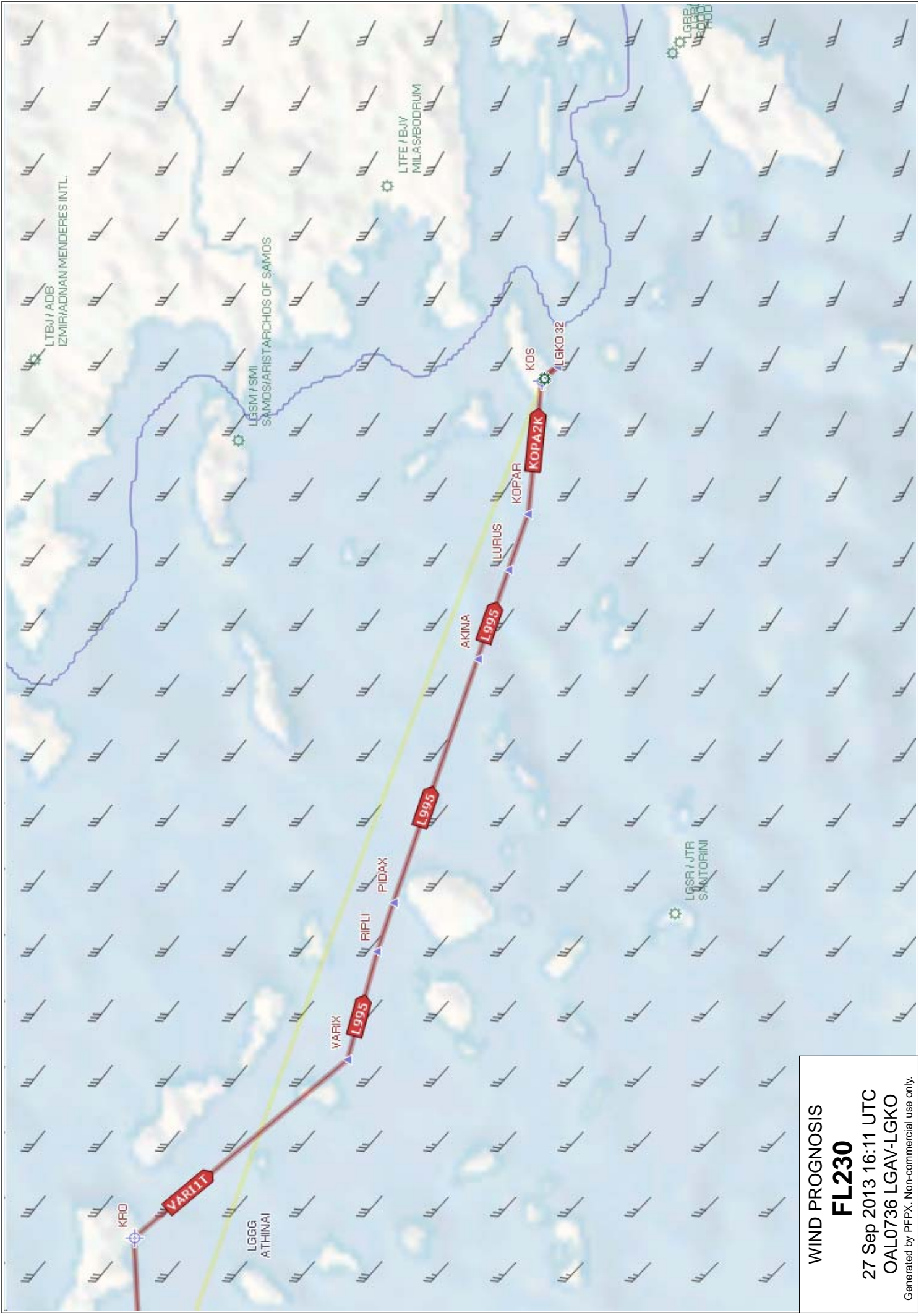
WIND PROGNOSIS
FL230
 27 Sep 2013 16:11 UTC
 OAL0736 LGAV-LGKO
 Generated by PFPX. Non-commercial use only.



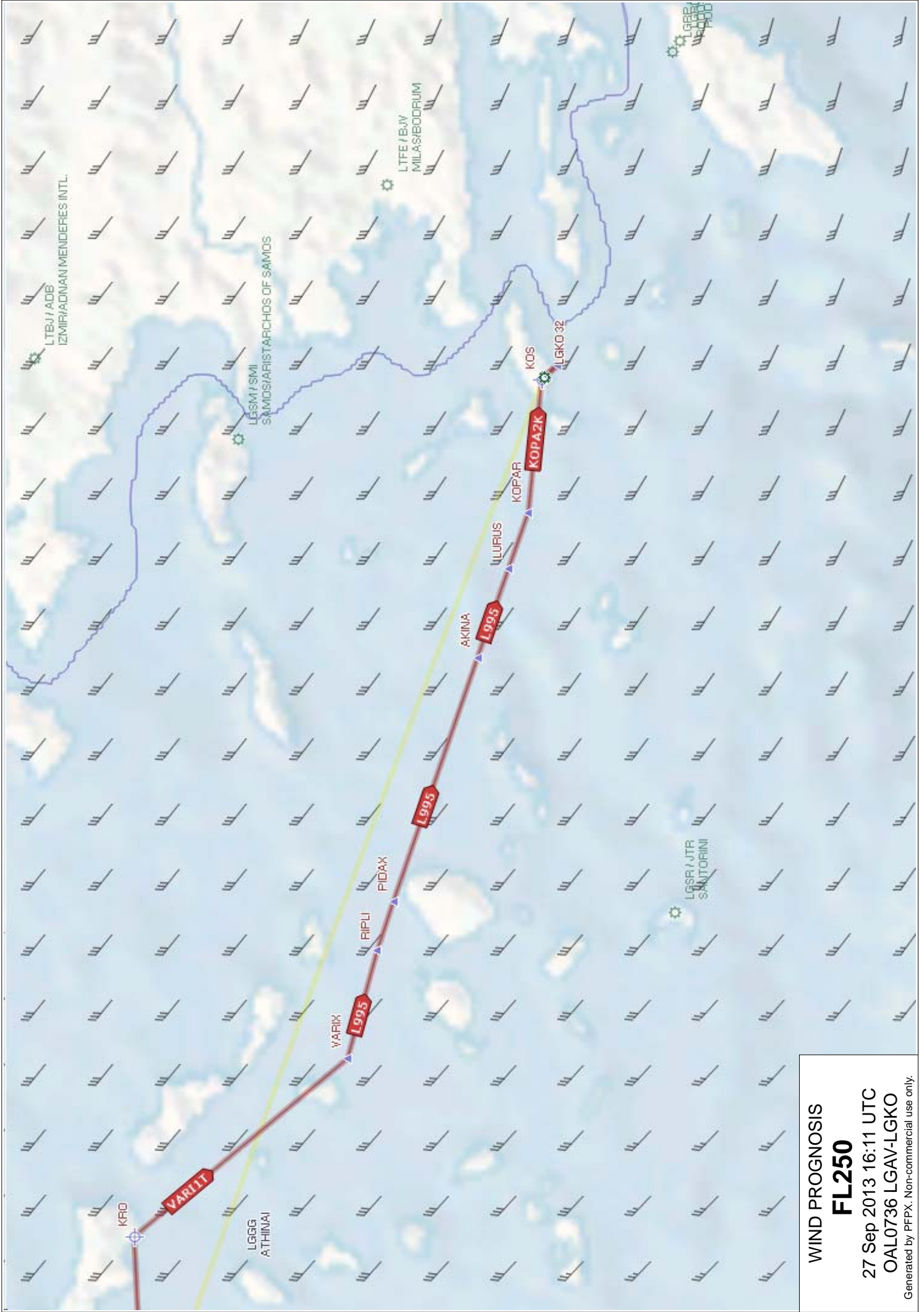
WIND PROGNOSIS
FL250
 27 Sep 2013 16:11 UTC
 OAL0736 LGAV-LGKO
 Generated by PFPX. Non-commercial use only.



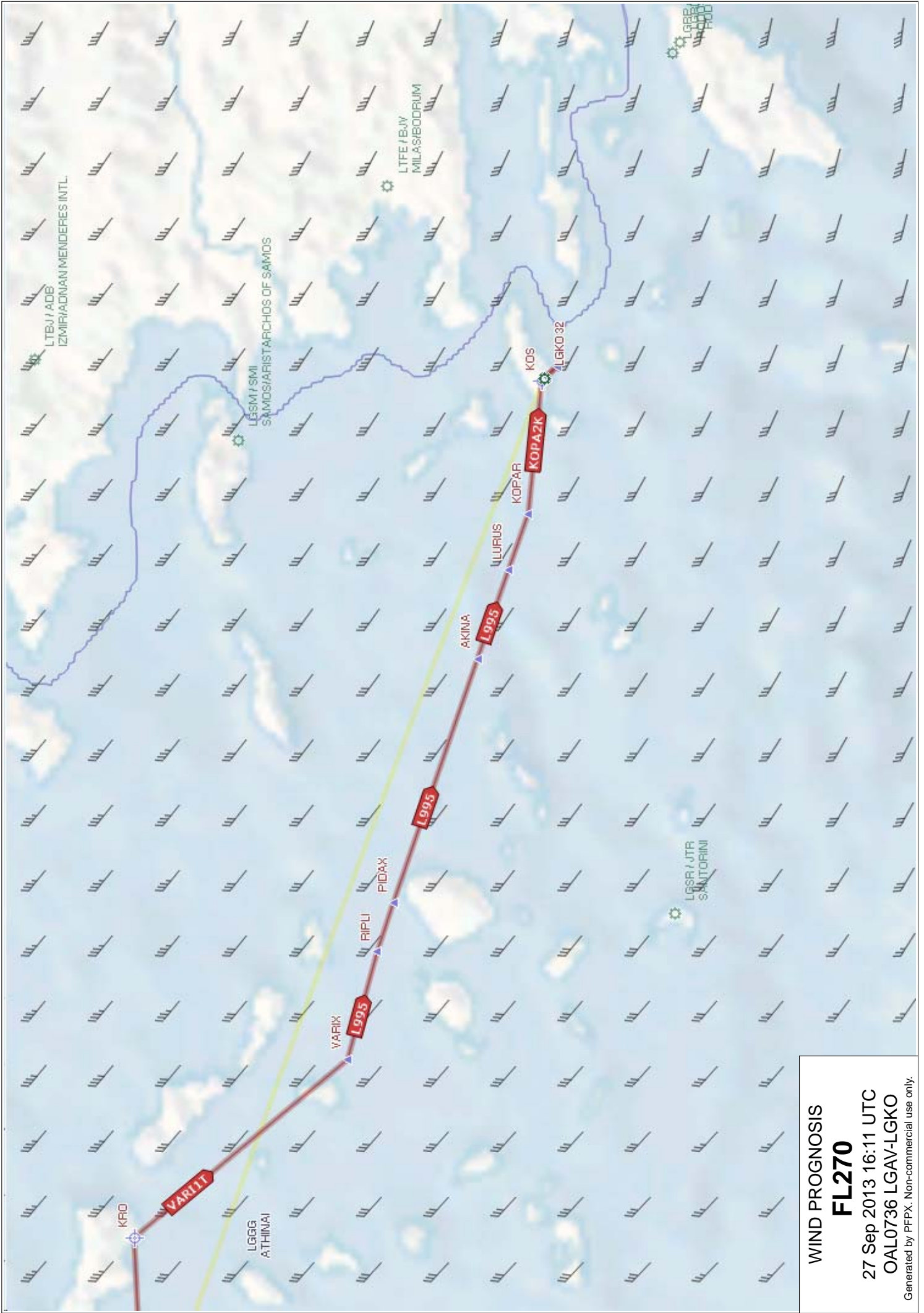
WIND PROGNOSIS
FL270
 27 Sep 2013 16:11 UTC
 OAL0736 LGAV-LGKO
 Generated by PFPX. Non-commercial use only.



WIND PROGNOSIS
FL230
 27 Sep 2013 16:11 UTC
 OAL0736 LGAV-LGKO
 Generated by PEPX. Non-commercial use only.



WIND PROGNOSIS
FL250
27 Sep 2013 16:11 UTC
OAL0736 LGAV-LGKO
Generated by PFPX. Non-commercial use only.



WIND PROGNOSIS
FL270
 27 Sep 2013 16:11 UTC
 OAL0736 LGAV-LGKO
 Generated by PFPX. Non-commercial use only.

PGDE14 EGRR 261200

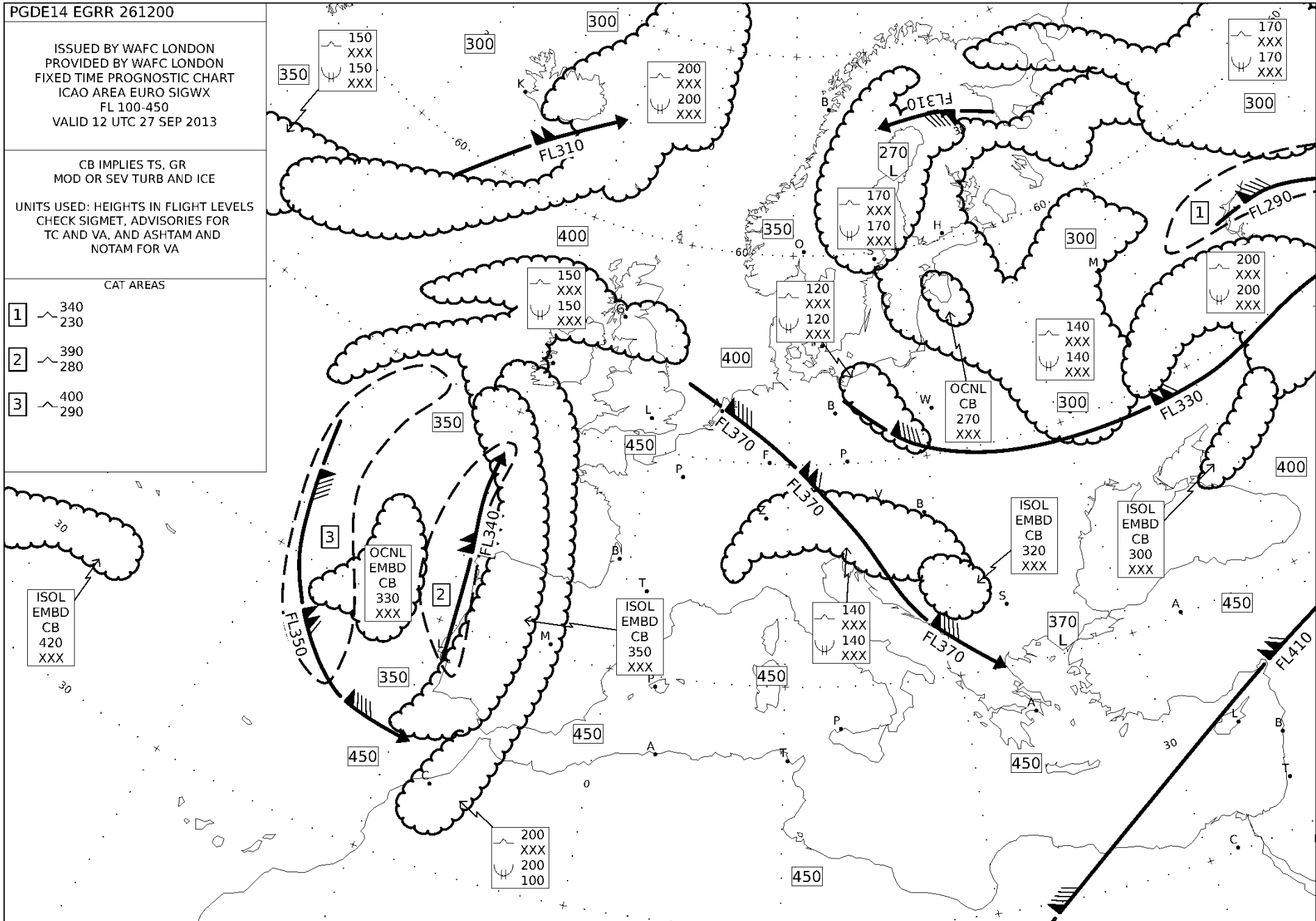
ISSUED BY WAFC LONDON
PROVIDED BY WAFC LONDON
FIXED TIME PROGNOSTIC CHART
ICAO AREA EURO SIGWX
FL 100-450
VALID 12 UTC 27 SEP 2013

CB IMPLIES TS, GR
MOD OR SEV TURB AND ICE

UNITS USED: HEIGHTS IN FLIGHT LEVELS
CHECK SIGMET, ADVISORIES FOR
TC AND VA, AND ASHTAM AND
NOTAM FOR VA

CAT AREAS

- 1 ~ 340
230
- 2 ~ 390
280
- 3 ~ 400
290



PGDE14 EGRR 261800

ISSUED BY WAFC LONDON
PROVIDED BY WAFC LONDON
FIXED TIME PROGNOSTIC CHART
ICAO AREA EURO SIGWX
FL 100-450
VALID 18 UTC 27 SEP 2013

CB IMPLIES TS, GR
MOD OR SEV TURB AND ICE

UNITS USED: HEIGHTS IN FLIGHT LEVELS
CHECK SIGMET, ADVISORIES FOR
TC AND VA, AND ASHTAM AND
NOTAM FOR VA

CAT AREAS

1 420
290

