



Flight Briefing Package

OAL0737 LGKO-LGAV

27 Sep 1730 UTC

OFP #0

KOS/IPPOKRATIS

(GREECE)

-

ATHENS/ELEFThERIOS VENIZELOS

(GREECE)

PREPARED BY MICHAIL IONAS

OPS@OAV.GR

27 SEP 1701 UTC

OAL0737 LGKO-LGAV (27 Sep 1730 UTC)

RELEASE DETAILS SX-QAT LGKO-LGAV RELEASE # 1

FUEL PLANNING (KG)		LGKO - LGAV	
TRIP		1,682	00:34
CONT 5%		177	00:05
ALTN	LGSR	1,269	00:28
FINAL RESV		1,061	00:30
MIN T/O		4,189	01:37
TAXI		120	00:10
RELEASE	LGKO	4,309	01:47
REMAINING	LGAV	2,447	00:58

LOAD PLANNING (KG)		PLANNED	LIMIT
PAYLOAD		13,014	
FUEL		4,309	20,820
ZERO FUEL WEIGHT	LIMIT	56,005	61,689
RAMP WEIGHT		60,314	79,100
TAKE-OFF WEIGHT		60,194	78,900
LANDING WEIGHT		58,512	66,360
UNDERLOAD		5,684	LIM ZFW

OAL0737 LGKO-LGAV (27 Sep 1730 UTC)

OLYMPIC AIR VIRTUAL FLIGHTPLAN - IFR OAL0737 SX-QAT LGKO-LGAV

ALL WEIGHTS IN KILOGRAMS (KG)

STD 27SEP/1730Z

PREPARED 27SEP/1701Z BY MICHAEL IONAS OPS@OAV.GR

COMMANDER: MILTOS MARASIDIS / PARK LGKO: 4 / PARK LGAV: TBA
CONTACT DISPATCH CONTROL 131.950 15MIN BEFORE ARRIVAL (AVAILABLE 1730Z-2200Z)
IF NOT AVAILABLE CONTACT OC/DISPATCH - OAV TEAMSPEAK (AVAILABLE 24H)

OAL0737 OFP 1 SX-QAT/B737-8ERW CF SEL/ELAD ROUTE: LGKOLGAV01
DEP: LGKO/KGS 32 ELEV 412 FT CRZ SPD: M.78 TTL G/C DIST: 167 NM
ARR: LGAV/ATH 03L ELEV 308 FT INIT ALT: FL240 TTL F/P DIST: 177 NM
BURN ADJ: 103.0% TTL AIR DIST: 187 NM
AVG WIND CMP: HD018 KT
ALT: LGSR/JTR 34R ELEV 123 FT 140 NM

Table with columns: CONFIG, DOW, PAX, CARGO, TOTAL, ULOAD LIM, ZFW, TOW, LDW. Rows include STANDARD, MAX, PLN, ACT.

** TAKE-OFF DATA LGKO 32 **

COND: 60194 KG - RWY DRY @ +23°C Q1011 310/08 // LMT: FIELD
CONFIG: FLAPS 1 - D-T02 +43C
A/I OFF - A/C ON

SPEEDS: V1/141 - VR/142 - V2/146

ENG OUT: NONE

** LANDING DATA LGAV 03L **

COND: 58512 KG - RWY DRY @ +24°C Q1012 090/06 // LMT: STRUCT
CONFIG: FLAPS 30
A/I OFF - A/C ON

SPEEDS: VREF/140 - VAPP/147

ENG OUT: AT 8.5 DME 'SAT' 109.6 RT TO ITCPT AND PRCD ON R 340 INBD 'KEA' 115.0
. AT 15 DME 'KEA' 115.0 ENTER HLDG (160 INBD,LT)

Table with columns: FUEL, CORR, ENDUR. Rows include TRIP, CONT 5%, ALTN LGSR, FINAL RESV, MIN T/O, EXTRA, TAXI, RELEASE. Includes CAPTAINS SIGNATURE and I ACCEPT THIS OFP AND I AM FAMILIAR WITH THE PLANNED ROUTE AND AERODROMES

FUEL TANK CAP 20820 KG / MAX EXTRA FUEL 7848 KG LIM BY LDW
TRIP CORR FOR 1000 KG TOW INCR: +12 KG / 1000 KG TOW DECR: -8 KG

OAL0737 LGKO-LGAV (27 Sep 1730 UTC)

2000 FT LOWER: +22 KG / EET 00:34 CLB: 250/280/78 DES: 78/280/250

LGKO/KGS	STD 17:30	ETD 17:30	ACT OFBL	EST T/O 17:40	ACT T/O
LGAV/ATH	STA 18:25	ETA 18:19	ACT ONBL	EST LDG 18:14	ACT LDG
			TTL BLCK		TTL FLT

ATC ROUTE: N0479F240 KOPA3A KOPAR L995 VARIX VARI2C

ALTERNATE PLANNING

ALTN/RWY	DIST	ALT/FL	COMP	TIME	FUEL	DIFF	ROUTE
LGSR/34R	140	FL230	TL015	00:28	1269	-	SORE1K SOREV A10 MIL MIL1B
LGTS/10	206	FL240	HD022	00:38	1834	+565	NEVR1N NEVRA Z507 OSMOS OSMO1D

AWY	WAYPOINT NAME	MT	ALT TMP	WND/VEL FREQ	TAS GS	REM DIST	FUEL POSITION	REM / USED	LEG ETO / ATO	ACC
	LGKO/32 KOS/IPPOKRATIS		412					4.2 / 0.1		
						177	N3647.1	E02706.9/.....	
KOPA3A	KOS	309	*CLB			4		3.9 / 0.4	02	00:02
				109.00		173	N3647.4	E02705.5/.....	
KOPA3A	KOPAR	273	*CLB			20		3.4 / 0.9	04	00:06
						153	N3650.8	E02641.3/.....	
L995	LURUS	289	*CLB			9		3.3 / 1.0	02	00:08
						144	N3653.4	E02631.0/.....	
	*TOC	289	FL240 -24	303/029	479 450	7 137		3.2 / 1.1	01	00:09
								/.....	
L995	AKINA	289	FL240 -24	304/029	478 449	7 130		3.2 / 1.2	01	00:10
								/.....	
L995	PIDAX	289	FL240 -24	307/030	479 450	38 92		2.9 / 1.4	05	00:15
								/.....	
L995	RIPLI	288	FL240 -24	307/030	479 450	8 84		2.8 / 1.5	01	00:16
								/.....	
L995	*TOD	285	FL240 -24	307/030	479 450	7 77		2.8 / 1.6	01	00:17
								/.....	
L995	VARIX	285	*DES			9		2.7 / 1.6	03	00:20
						68	N3722.8	E02502.1/.....	
VARI2C	KEA	285	*DES			37		2.6 / 1.7	08	00:28
				115.00		31	N3733.4	E02418.9/.....	
VARI2C	LGAV/03L ATHENS/ELEFThERI	317	308			31		2.5 / 1.8	06	00:34
								/.....	

OAL0737 LGKO-LGAV (27 Sep 1730 UTC)

WIND INFORMATION - OBS 270600

(CLIMB)			AKINA			PIDAX			(DESCENT)		
FL230	303/029	-22	FL280	302/032	-34	FL280	306/032	-34	FL230	309/029	-22
FL180	299/023	-10	FL260	303/031	-29	FL260	307/031	-29	FL180	307/023	-10
FL140	303/018	-3	FL240	305/030	-24	FL240	307/030	-24	FL140	310/018	-3
9000	312/012	+6	FL220	304/028	-19	FL220	307/028	-19	9000	318/011	+6
4000	319/009	+15	FL200	303/025	-15	FL200	306/025	-15	4000	329/008	+15

END FLIGHTPLAN OAL0737 SX-QAT LGKO-LGAV 27SEP2013

OAL0737 LGKO-LGAV (27 Sep 1730 UTC)

(FPL-OAL0737-IS
-B738/M-SDE1FGHIJ1RWXYZ/LB1
-LGK01730
-N0479F240 KOPAR L995 VARIX
-LGAV0034 LGSR
-PBN/A1B1C1D1L101S1 NAV/RNVD1E2A1 DOF/130927 REG/SXQAT SEL/ELAD RVR/75
OPR/OLYMPIC AIR VIRTUAL
-E/0137)

OAL0737 LGKO-LGAV (27 Sep 1730 UTC)

WEATHER BRIEFING - GENERATED 27 SEP 2013 17:01 UTC

LGKO LGAV LGSR LGTS

ORIGIN: LGKO/KGS (KOS/IPPOKRATIS, GREECE)

LGKO 271620Z 31008KT CAVOK 23/18 Q1011
LGKO 271100Z 2712/2812 VRB05KT 9999 SCT025
 BECMG 2713/2715 30010KT

DESTINATION: LGAV/ATH (ATHENS/ELEFATHERIOS VENIZELOS, GREECE)

LGAV 271620Z 09006KT 9999 FEW035 24/16 Q1012 NOSIG
LGAV 271100Z 2712/2812 07010KT 9999 FEW025
 BECMG 2716/2718 VRB03KT
 BECMG 2807/2809 12010KT

ALTERNATE: LGSR/JTR (SANTORINI, GREECE)

LGSR 271620Z 28010KT 9999 FEW025 25/17 Q1012 NOSIG
LGSR 271400Z 2715/2724 27012KT 9999 FEW020

ALTERNATE: LGTS/SKG (THESSALONIKI/MAKEDONIA, GREECE)

LGTS 271620Z 16008KT 9999 FEW025 SCT180 26/08 Q1011 NOSIG
LGTS 270500Z 2706/2806 32008KT 9999 FEW030
 BECMG 2712/2714 15012KT 9999 SCT040
 BECMG 2720/2722 VRB03KT 9999 FEW030
 BECMG 2804/2806 14004KT 7000 FEW010 SCT025

OAL0737 LGKO-LGAV (27 Sep 1730 UTC)

NOTAM BRIEFING - GENERATED 27 SEP 2013 17:01 UTC

LGKO LGAV LGSR LGTS

ORIGIN: LGKO/KGS (KOS/IPPOKRATIS, GREECE)

A1605/13

IPPOKRATIS TOWER MIL REGIONAL FREQ 257.8MHZ OUT OF SERVICE. 17 SEP 18:19 2013
UNTIL 31 OCT 23:59 2013. CREATED: 17 SEP 18:23 2013

A0994/13

RVR OUT OF SERVICE. 11 JUN 11:47 2013 UNTIL 30 NOV 23:59 2013. CREATED: 11 JUN
11:53 2013

A1135/12

AVGAS 100LL NOT AVAILABLE. 27 JUL 10:55 2012 UNTIL PERM. CREATED: 27 JUL 10:56
2012

B0398/12

REF AIP GREECE VOL II PAGE LGKO 3 - 30 SEP 1998/93 HAND AMEND TO
READ AS FOLLOW:

1)ON THE TOP OF THE PLAN VIEW AMEND TO READ 'AERODROME ELEV 412FT'
INSTEAD OF 'AERODROME ELEV 409FT'

2)ON THE PROFILE VIEW AMEND TO READ 'ELEV 412FT' INSTEAD OF 'ELEV
409FT'

3)IN THE THE TABLE OF CIRCLING MINIMA AMEND TO READ '1200/(788)'
INSTEAD OF '1200/(791)'. 07 MAY 12:23 2012 UNTIL PERM. CREATED: 07 MAY 12:27
2012

DESTINATION: LGAV/ATH (ATHENS/ELEFThERIOS VENIZELOS, GREECE)

A1641/13

KEA VOR 'KEA' 115.00MHZ ON TEST DO NOT USE. KEA DME CH97X (ID:KEA)
NORMALLY OPERATING. 23 SEP 09:27 2013 UNTIL 30 SEP 11:30 2013. CREATED: 23 SEP
09:30 2013

A1640/13

CONCENTRATION OF BIRDS INCLUDING
FALCONS,BUZZARDS,STARLINGS,SWALLOWS AND OTHER SMALL PASSERINES IN
THE VICINITY OF THE AIRPORT.
CAUTION ADVISED. 01 OCT 00:01 2013 UNTIL 30 NOV 23:59 2013. CREATED: 23 SEP
08:32 2013

A1307/13

REF AIP GREECE AIRAC AMDT 8-13(WEF 22 AUG 2013) AD2-LGAV-4,
SECTION 2.12,COL 5 LINE 4,
AMEND TO READ RWY21R END COORDINATES AS FOLLOWS:
375517,46N0235507,99E. 22 AUG 00:01 2013 UNTIL PERM. CREATED: 31 JUL 08:47 2013

A1287/13

CONCENTRATION OF BIRDS INCLUDING FALCONS,DOVES,STORKS,
SWALLOWS AND SWIFTS IN THE VICINITY OF THE AIRPORT.
CAUTION ADVISED. 01 AUG 00:00 2013 UNTIL 30 SEP 23:59 2013. CREATED: 29 JUL
09:35 2013

A1243/13

ALL GENERAL AVIATION FLIGHTS WITH MTOW MORE THAN 5700 KG SHALL
SEND A SCHEDULE MOVEMENT ADVICE (SMA) MESSAGE TO THE AIRPORT

OAL0737 LGKO-LGAV (27 Sep 1730 UTC)

SCHEDULE FACILITATOR IN A TURNAROUND FORMAT ACCORDING TO IATA STANDARD SCHEDULE INFORMATION MANUAL CHAPTER 6.10.
SMA SHALL BE SENT DURING WORKING HOURS 0830-1600 LOCAL TIME VIA SITA FAX OR E-MAIL WITH COPIES TO SCHEDULING AND PLANNING DEPT AND TO AIRPORT SERVICES OPERATION CENTER (ASOC).

CANCELLATION MESSAGES SHALL BE SENT AS SOON AS FLIGHTS WILL NOT OPERATE.

ABOVE PROCEDURE DOES NOT APPLY TO HELICOPTERS VIP MEDICAL AND SAR FLIGHTS.

FOR GENERAL AVIATION FLIGHTS WITH MTOW LESS THAN 5700 KG AIP GREECE AD2 2.20.1.2 APPLIES.

CONTACT DETAILS :

SCHEDULE FACILITATOR SITA:ATHHAXH,

TEL:21035361189/190/811/813/815/816, FAX:2103537418

E-MAIL : ESAGOS-HSCA(AT)ATHENSAIRPORT.GR

LGAV ASOC SITA: ATHIAXH, TEL: 2103540000, FAX: 2103540095

E-MAIL: ASOC-SENIOR-SRV(AT)AIA.GR

LGAV SCHEDULING AND PLANNING DEPT SITA: ATHSCXH, TEL: 2103531425,

FAX: 2103532254, E-MAIL: SCHED-PLANNING (AT) AIA.GR. 23 JUL 09:36 2013 UNTIL

30 SEP 23:59 2013. CREATED: 23 JUL 09:39 2013

A1190/13

OBSTACLE LIGHTS ON BOYATI ATHINAI ERT RADIO MAST OUT OF SERVICE.

OBST COORDINATES (NOT IN WGS 84) 380904N0235138E. REF AIP-GREECE ENR

5.4-2. AND ENR 1.1.7.6. 14 JUL 12:00 2013 UNTIL 31 DEC 23:59 2013. CREATED:

14 JUL 11:37 2013

A1020/13

REF. AIP GREECE AD2-LGAV-9 PARAGR 2.20.2.1-J 20 SEP 2012

ADD B 747-800 TO EXISTING A/C TYPES. 14 JUN 05:27 2013 UNTIL PERM. CREATED:

14 JUN 05:33 2013

A1018/13

REF AIP GREECE AD-2-LGAV-STAR-3 28 JUN 2012, IN THE HOLDING

PATTERN AT KRO VOR/DME, ON THE SEGMENT NEVRA-KRO VOR/DME, ON THE

SEGMENT KEPIR-KRO VOR/DME AND ON THE SEGMENT VARIX-KRO VOR/DME,

AMEND TO READ 7000FT INSTEAD OF 6000FT. 14 JUN 05:21 2013 UNTIL PERM. CREATED:

14 JUN 05:25 2013

A1016/13

REF AIP GREECE, THE PROCEDURES DESCRIBED IN THE FOLLOWING PAGES

ARE SUSPENDED.

1. AD2-LGAV-SID-2 28 JUN 2012

2. AD2-LGAV-SID-7 28 JUN 2012

3. AD2-LGAV-SID-10 28 JUN 2012

4. AD2-LGAV-SID-12 28 JUN 2012

5. AD2-LGAV-STAR-2 28 JUN 2012. 14 JUN 05:08 2013 UNTIL PERM. CREATED: 14 JUN

05:17 2013

A0997/13

LGAV/EL VENIZELOS/INTL:AT AREA BEYOND 10NM AND ALTITUDE BELOW

4000FT FOR ANGLES GREATER THAN 18 DEGREES FROM THE LOCALIZER CENTER

LINE THE ILS RWY 03R (I-ATR) IS OUT OF USE DUE TO FALSE CAPTURE. 12 JUN 07:59

2013 UNTIL PERM. CREATED: 12 JUN 08:45 2013

A0893/13

REFERENCE AIP GREECE AD2-LGAV-SID-1 28JUN 2012 ON THE DESCRIPTIONS

OF SIDS RWY 03R:

1)AT THE END OF EACH DESCRIPTION OF THE SIDS

NEVRA1J,KEPIR1J,VARIX1J,KEA1J,GENDO1J,SOREV2J,VELOP2J,ASTOV2J,NEMES3

J,RILIN2J,PIKAD2J,RIMAX1J,ABLON2J, DELETE:SEE NOTE 1.

OAL0737 LGKO-LGAV (27 Sep 1730 UTC)

2)AT THE END OF THE DESCRIPTION OF BIBEX1J, HAND AMEND TO READ:SEE NOTE, INSTEAD OF:SEE NOTE 1 AND 2.

3)AT THE END OF DESCRIPTIONS OF SIDS RWY 03R:

A. DELETE NOTE 1:DO NOT CLIMB ABOVE 4000FT(QNH)UNTIL REACHING 14DME/KRO,UNLESS CLEARED BY ATC.

B. HAND AMEND TO READ NOTE:THIS SID SHOULD BE USED FOR DESTINATION PAROS AIRPORT(LGPA),INSTEAD OF:NOTE 2:THIS SID SHOULD BE USED FOR DESTINATION PAROS AIRPORT(LGPA).

4.AT EACH DESCRIPTIOPN OF THE SIDS KEA1J, BIBEX1J,GEND01J,SOREV2J,VELOP2J,ASTOV2J,NEMES3J,RILIN2J,PIKAD2J, RIMAX1J,ABLON2J, HAND AMEND TO READ:CLIMB ON RADIAL 048 SAT TO 1100FT(QNH).AT 1100FT(QNH)TURN RIGHT,INTERCEPT AND FOLLOW RADIAL 266 KRO TO RADIAL 266 KRO/14DME FIX NOT ABOVE 4000FT(QNH) UNLESS OTHERWISE INSTRUCTED BY ATC,INSTEAD OF: CLIMB ON RADIAL 048 SAT TO1100FT(QNH).AT 1100FT(QNH) TURN RIGHT, INTERCEPT AND FOLLOW RADIAL 266 KRO CLIMBING TO 4000FT(QNH).MAINTAIN 4000FT(QNH) UNTIL PASSING 14DME KRO. 27 MAY 09:48 2013 UNTIL PERM. CREATED: 27 MAY 09:53 2013

A0716/13

REFERENCE AIP GREECE AD2-LGAV:

1)ON AD2-LGAV-SID-1 CANCEL THE SID NEMES 3J 2)ON AD2-LGAV-SID-4 CANCEL THE SID'S NEMES 1T AND GERMI 1T 3)ON THE AD2-LGAV-SID-5 CANCEL THE SID NEMES 3L 4)ON THE AD2-LGAV-SID-9 CANCEL THE SID NEMES 3G

5)ON THE AD2-LGAV-SID-11 CANCEL THE SID NEMES 3F. 29 APR 07:33 2013 UNTIL PERM. CREATED: 29 APR 07:35 2013

A0518/13

REF AIP GREECE PART 3 AD2-LGAV-2.21.1.3 RUNWAY USE SYSTEM

ADDITIONAL HOURS OF LGAV - NOISE ABATMENT PROCEDURES AS FOLLOW :

31 MAR TILL 27 OCT 2013 DAILY 12:00-15:00. 31 MAR 02:00 2013 UNTIL 27 OCT 02:00 2013. CREATED: 29 MAR 04:55 2013

A0103/12

ELEFThERIOS VENIZELOS AIRPORT HAS BEEN APPROVED BY HCAA TO BE USED BY B747-800 AIRCRAFT AS ALTERNATE OR FOR A LIMITED NUMBER OF FLIGHTS.

THE EXISTING ILS PROCEDURES HAVE BEEN DESIGNED TAKING INTO

CONSIDERATION THE COLLISION RISK MODEL. 24 JAN 08:19 2012 UNTIL PERM. CREATED: 24 JAN 08:40 2012

ALTERNATE: LGSR/JTR (SANTORINI, GREECE)

B0628/13

RTIL RWY 16L U/S. 21 JUL 15:29 2013 UNTIL 31 DEC 23:59 2013. CREATED: 21 JUL 15:30 2013

B0599/13

RVR U/S. 05 JUL 08:21 2013 UNTIL 31 DEC 22:00 2013. CREATED: 05 JUL 08:23 2013

B0508/13

BIRD CONCENTRATION (SEAGULLS) IN MOVEMENT AREA. CAUTION ADVISED. 10 JUN 11:22 2013 UNTIL 31 OCT 23:59 2013. CREATED: 10 JUN 11:24 2013

B0506/13

TRAINING FLIGHTS TO SANTORINI AIRPORT MUST OBTAIN PERMISSION AT LEAST THREE HOURS PRIOR ETA. FOR PERMISSION CONTACT SANTORINI

APP/TWR AT TEL. NUM :+302286028404, OR +302286028448. 11 JUN 03:00 2013 UNTIL 30 SEP 21:00 2013. CREATED: 10 JUN 06:42 2013

B0437/13

OAL0737 LGKO-LGAV (27 Sep 1730 UTC)

DUE TO LIMITED PARKING POSITIONS ALL GENERAL AVIATION FLIGHTS INTENDING TO LAND AT SANTORINI AIRPORT MUST OBTAIN PRIOR PERMISSION (PPR) FROM THE AIRPORT AUTHORITY AT LEAST 24HR PRIOR ETA.

THE APPLICATION MUST INCLUDE:

1. AIRCRAFT REGISTRATION, TYPE, MTOW AND CALLSIGN
2. DATE OF ARRIVAL, ETA AND AIRPORT OF ORIGIN
3. DATE OF DEPARTURE, ETD AND DESTINATION AIRPORT
4. HANDLING AGENT
5. COMMUNICATION DETAILS (FAX, E-MAIL)
6. OPERATOR (IF APPLICABLE)

THE APPLICATION MUST BE ADDRESSED TO THE AIRPORT AUTHORITY AND SENT BY FAX(++302286033349) OR E-MAIL KASRGAE(AT)HCAA.GR.

THE AIRPORT AUTHORITY MUST ALSO BE NOTIFIED IN IN CASE OF SCHEDULE CHANGES OR CANCELATIONS OF PREVIOUSLY AUTHORIZED FLIGHTS. 01 JUN 00:01 2013 UNTIL 30 SEP 23:59 2013. CREATED: 24 MAY 07:40 2013

B0387/13

LGSR/SANTORINI:AERODROME HOURS OF SERVICE AS FLW:
FROM 09/05/2013 TILL 26/10/2013

A.FROM 09/05 TILL 28/05
MON,THU,FRI 0230-1800
TUE,WED 0230-1930
SAT 0230-1900
SUN 0230-2230

B.FROM 29/05 TILL 30/09
EUERY DAY 0001-2400

C.FROM 01/10 TILL 28/10
MON,WED,THU,FRI 0230-1800
TUE 0230-1930
SAT,SUN 0230-1900

NOTES:

- 1.ON 10/05 FRI 0700-1800
- 2.ON 18/05,25/5,05/10,12/10 SAT 0230-2030. 09 MAY 10:47 2013 UNTIL 26 OCT 23:59 2013. CREATED: 09 MAY 10:51 2013

M0392/13

SANTORINI TACAN SAN CH 111X U/S. 19 SEP 06:32 2013 UNTIL 30 SEP 23:59 2013.
CREATED:
19 SEP 06:40 2013

M0388/13

LGSR : NORTH ARRESTING GEAR OF RUNWAY 34R-16L IS REMOVED. 17 SEP 06:59 2013
UNTIL
17 DEC 15:00 2013. CREATED: 17 SEP 07:05 2013

M0188/13

HAF SERVICES WILL BE PROVIDED

- A. EVERY DAY DURING DAYLIGHT AND THE REST HOURS OF THE DAY 30 MIN PRIOR NOTICE.
- B. WEEKEND AND PUBLISHED HOLIDAYS AFTER 30 MIN PRIOR NOTICE. 23 APR 07:11 2013 UNTIL 31 DEC 21:59 2013. CREATED: 23 APR 07:30 2013

M0408/08

SINK TYPE ARRESTING GEAR CABLE INSTALLED AND OPERATES AT THE BEGINNING OF RWY 34R, DEFINED AS THE SOUTH ARRESTING GEAR OF RWY 34R/16L. 28 AUG 12:18 2008 UNTIL PERM. CREATED: 28 AUG 12:23 2008

OAL0737 LGKO-LGAV (27 Sep 1730 UTC)

ALTERNATE: LGTS/SKG (THESSALONIKI/MAKEDONIA, GREECE)

A1485/13

THESSALONIKI/MAKEDONIA/INTL:LIGHTS OF SIGNIFICANT LIGHTED OBSTACLES IN THE VCY OF MAKEDONIA AP (AS LISTED IN ITEM 40 AND 41 OF AIP GREECE AD 2 LGTS 2.23.3 AND ON TERMINAL AREA CHART-VFR ROUTES MAKEDONIA TMA) 3KM WEST OF THE AP U/S (RADIO BROADCASTING AERIALS AT PERAIA). 31 AUG 08:41 2013 UNTIL 31 DEC 23:59 2013. CREATED: 31 AUG 08:42 2013

A1484/13

LGTS AVGAS 100LL NOT AVAILABLE. 31 AUG 07:30 2013 UNTIL 31 DEC 23:59 2013. CREATED: 31 AUG 08:40 2013

A1329/13

LGTS:PART OF RWY 16/34 BETWEEN 1800 METERS AND 1950 METERS FROM THRESHOLD OF RWY 16 MAY BE SLIPPERY WHEN WET. 05 AUG 09:20 2013 UNTIL 31 DEC 07:30 2013. CREATED: 05 AUG 09:45 2013

A1177/13

REF AIP GREECE AD.2-LGTS-SID-1 ON SECOND PAGE OF AD2-LGTS-SID-1 SECTION GENERAL PARAGRAPH 3,AMEND TO READ PDG (PROCEDURE DESING GRADIENT) 7.6 PER CENT(462FT/NM) INSTEAD OF 6.0 PER CENT (365FT/NM). 10 JUL 07:31 2013 UNTIL PERM. CREATED: 10 JUL 07:39 2013

A1116/13

TWY LINK J AND PART OF TWY F FROM HOLDING POINT RWY10 TO TWY A CLOSED DUE WIP. 01 JUL 18:00 2013 UNTIL 31 DEC 23:59 2013. CREATED: 01 JUL 18:04 2013

A1105/13

LIGHTING OF TWY F PART BETWEEN TWY A TO THE HOLDING POINT OF RWY 28 OPERATES EVERY SECOND LAMP. 29 JUN 08:31 2013 UNTIL 31 DEC 06:30 2013. CREATED: 29 JUN 08:39 2013

A0755/13

FISKA VOR FSK 116.4MHZ OUT OF SERVICE. 10 MAY 07:33 2013 UNTIL 31 DEC 12:00 2013. CREATED: 10 MAY 07:38 2013

A0754/13

THESSALONIKI/ MAKEDONIA ILS/DME RWY10 (IMAK) 109.5MHZ/CH32X OUT OF SERVICE. 10 MAY 07:28 2013 UNTIL 31 DEC 12:00 2013. CREATED: 10 MAY 07:32 2013

A0747/13

REF AIP GREECE,AD2-LGTS-ADC HAND AMEND TO INCLUDE TWO(2) HOT SPOTS WITH RELATED TEXT AS FOLLOWS:
1.HS1 INTERSECTION OF RWYS:INTERSECTING RWYS WITH NEITHER SIGNAGE NOR MARKING TO WARN AGAINST ENTRY TO RWY.
2.HS2 INTERSECTION OF TWYS F,E AND L:WIDE OPENING.
WHERE APPLICABLE MAKE SURE OF CORRECT TURN FROM APRON TO TWY F BEFORE RWY 10/28. 08 MAY 06:00 2013 UNTIL PERM. CREATED: 08 MAY 06:14 2013

A0173/13

RWY 10/28 AND TLINKS F1 AND F2 CLOSED DUE TO WIP.
PART OF RWY 10/28 FROM TLINK N TO TWY A IS AVAILABLE ONLY FOR A/C TAXIING. 01 FEB 15:34 2013 UNTIL 30 SEP 12:30 2013. CREATED: 01 FEB 15:35 2013

OAL0737 LGKO-LGAV (27 Sep 1730 UTC)

A1584/12

CAUTION ADVISED ON TWY A DUE TO PAVEMENT DEFORMATION LYING APPROXIMATELY 160M FROM HOLDING POINT OF RWY 34, EAST OF THE TWY CENTERLINE. 09 OCT 08:00 2012 UNTIL 30 SEP 12:00 2013. CREATED: 09 OCT 08:59 2012

A1582/08

THE USE OF THE FOLLOWING SIDS IS SUSPENDED:

- 1.ALIKO 1B (REF AIP GREECE VOLII PAGE LGTS 15, 08 JUL 2004/3)
- 2.ALIKO 1A (REF AIP GREECE VOLII PAGE LGTS 17, 08 JUL 2004/3)
- 3.ALIKO 1C (REF AIP GREECE VOLII PAGE LGTS 18, 08 JUL 2004/3)
- 4.ALIKO 1E (REF AIP GREECE VOLII PAGE LGTS 20, 08 JUL 2004/3. 07 AUG 09:28 2008 UNTIL PERM. CREATED: 07 AUG 07:38 2008

A1581/08

THE USE OF THE FOLLOWING STARS IS SUSPENDED:

- 1.FSK 1F, ODIKO 1L (REF AIP GREECE VOLII PAGE LGTS 10, 08 JUL 2004/3)
- 2.FSK 1F, ODIKO 1F (REF AIP GREECE VOLII PAGE LGTS 11, 08 JUL 2004/3)
- 3.FSK 3P, ODIKO 1P (REF AIP GREECE VOLII PAGE LGTS 12, 08 JUL 2004/3)
- 4.FSK 3H, ODIKO 1H (REF AIP GREECE VOLII PAGE LGTS 13, 08 JUL 2004/3)
- 5.FSK 3D, ODIKO 1D (REF AIP GREECE VOLII PAGE LGTS 14, 08 JUL 2004/3. 07 AUG 09:26 2008 UNTIL PERM. CREATED: 07 AUG 07:37 2008

M0256/13

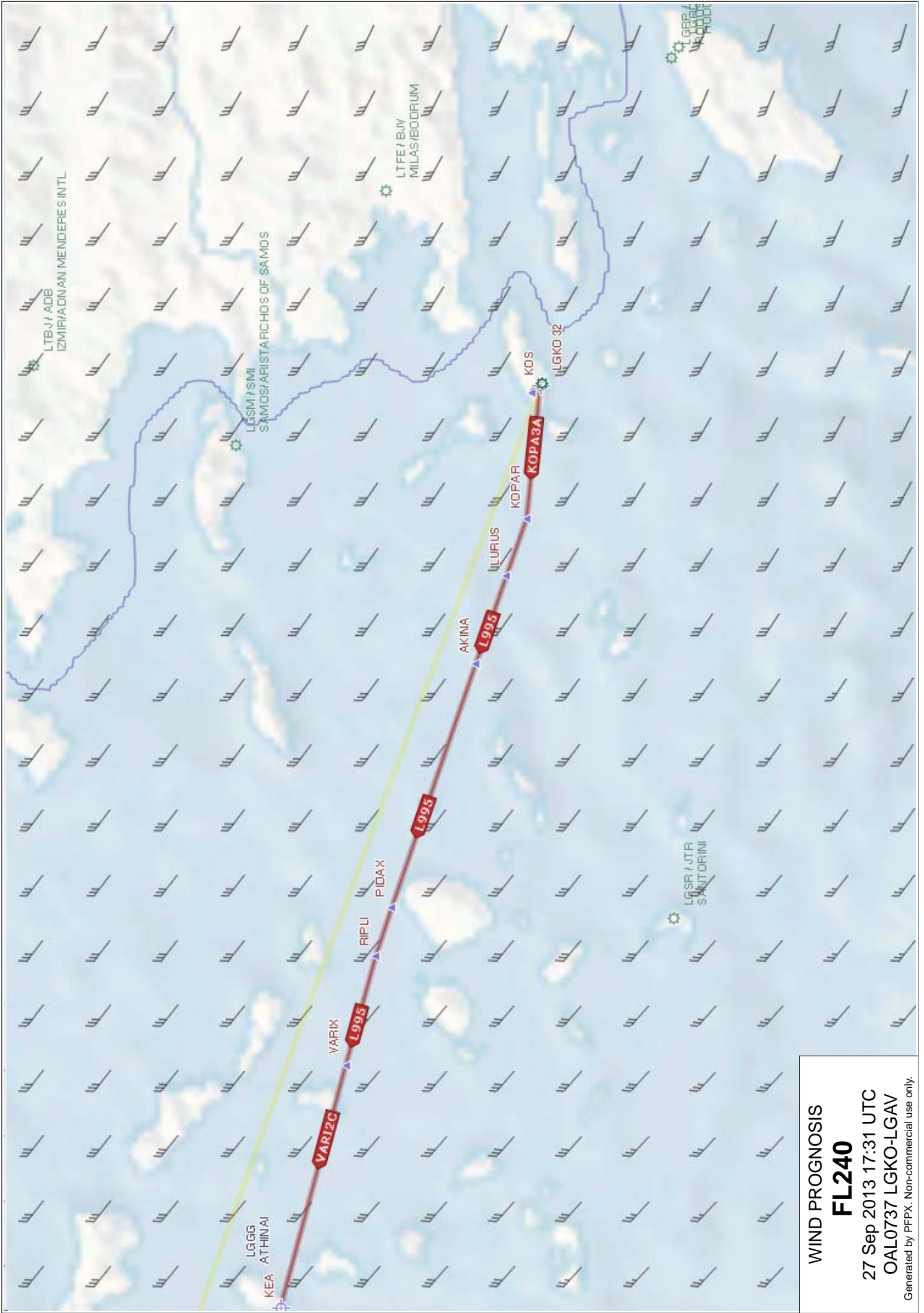
REF MAIP GREECE VOL-2B EFF 01 JUN 2013 THE USE OF THE FOLLOWING SIDS IS SUSPENDED:

- 1.ALIKO 1C ON PAGE T-2-18
- 2.ALIKO 1B ON PAGE T-2-21
- 3.ALIKO 1E ON PAGE T-2-25
- 4.ALIKO 1A ON PAGE T-2-27. 04 JUN 08:00 2013 UNTIL PERM. CREATED: 04 JUN 08:42 2013

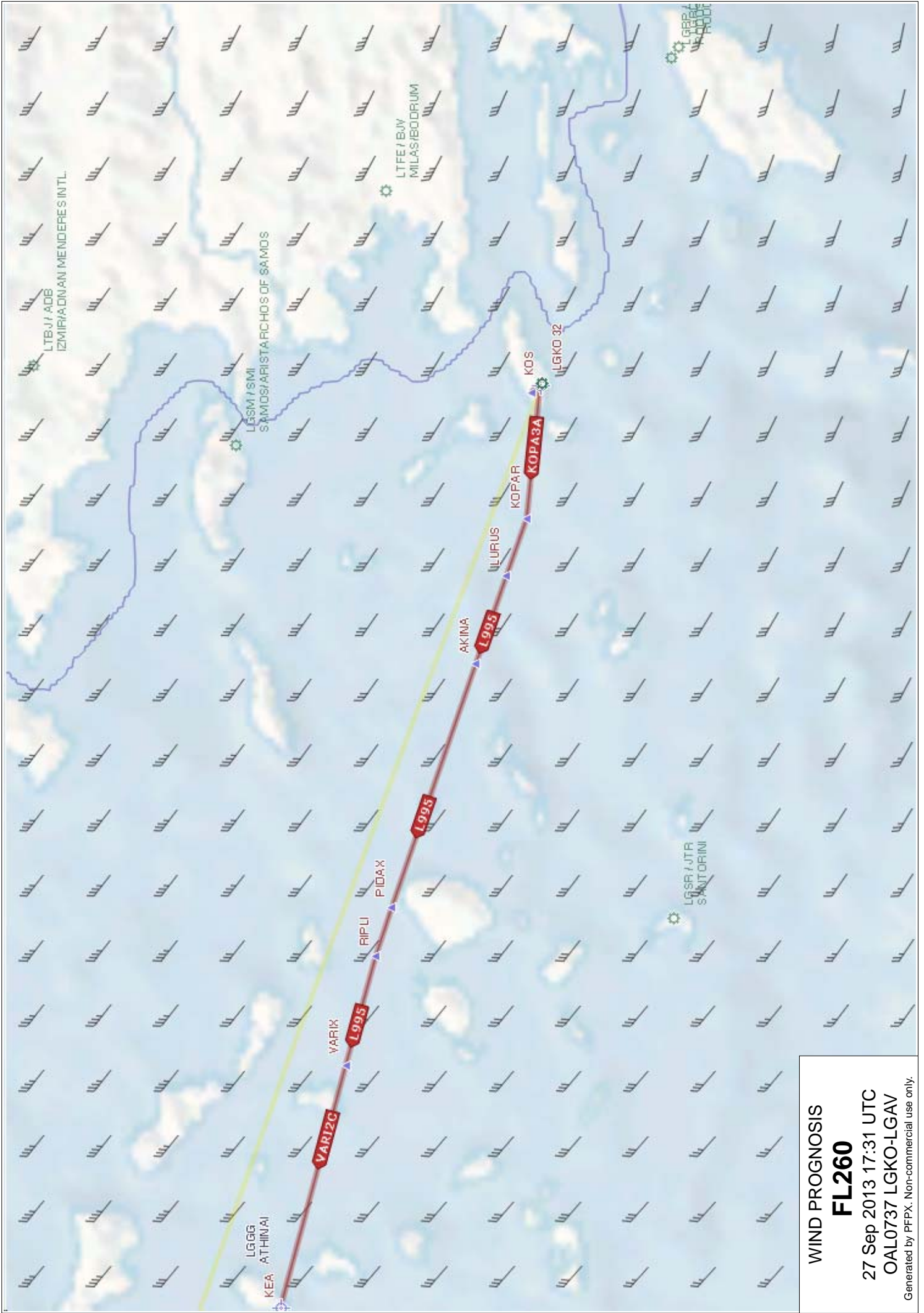
M0633/12

REF MAIP GREECE VOL-2B EFF 01 DEC 2012 THE USE OF THE FOLLOWING STARS IS SUSPENDED:

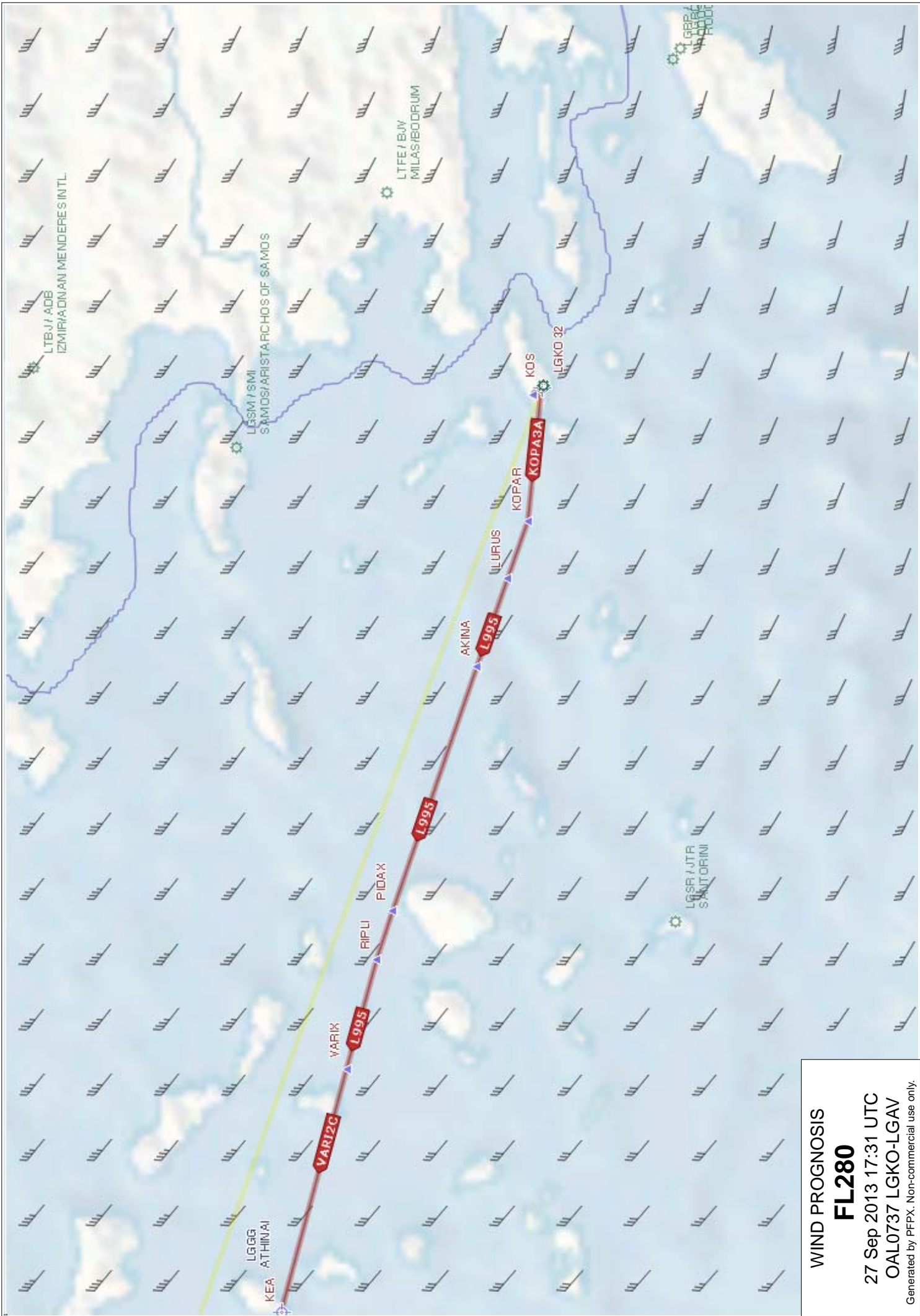
- 1.FSK 3D, ODIKO 1D ON PAGE T-2-2
- 2.FSK 1F, ODIKO 1F ON PAGE T-2-3
- 3.FSK 1F, ODIKO 1L ON PAGE T-2-4
- 4.FSK 3H, ODIKO 1H ON PAGE T-2-5
- 5.FSK 3P, ODIKO 1P ON PAGE T-2-6. 05 DEC 06:24 2012 UNTIL PERM. CREATED: 05 DEC 07:08 2012



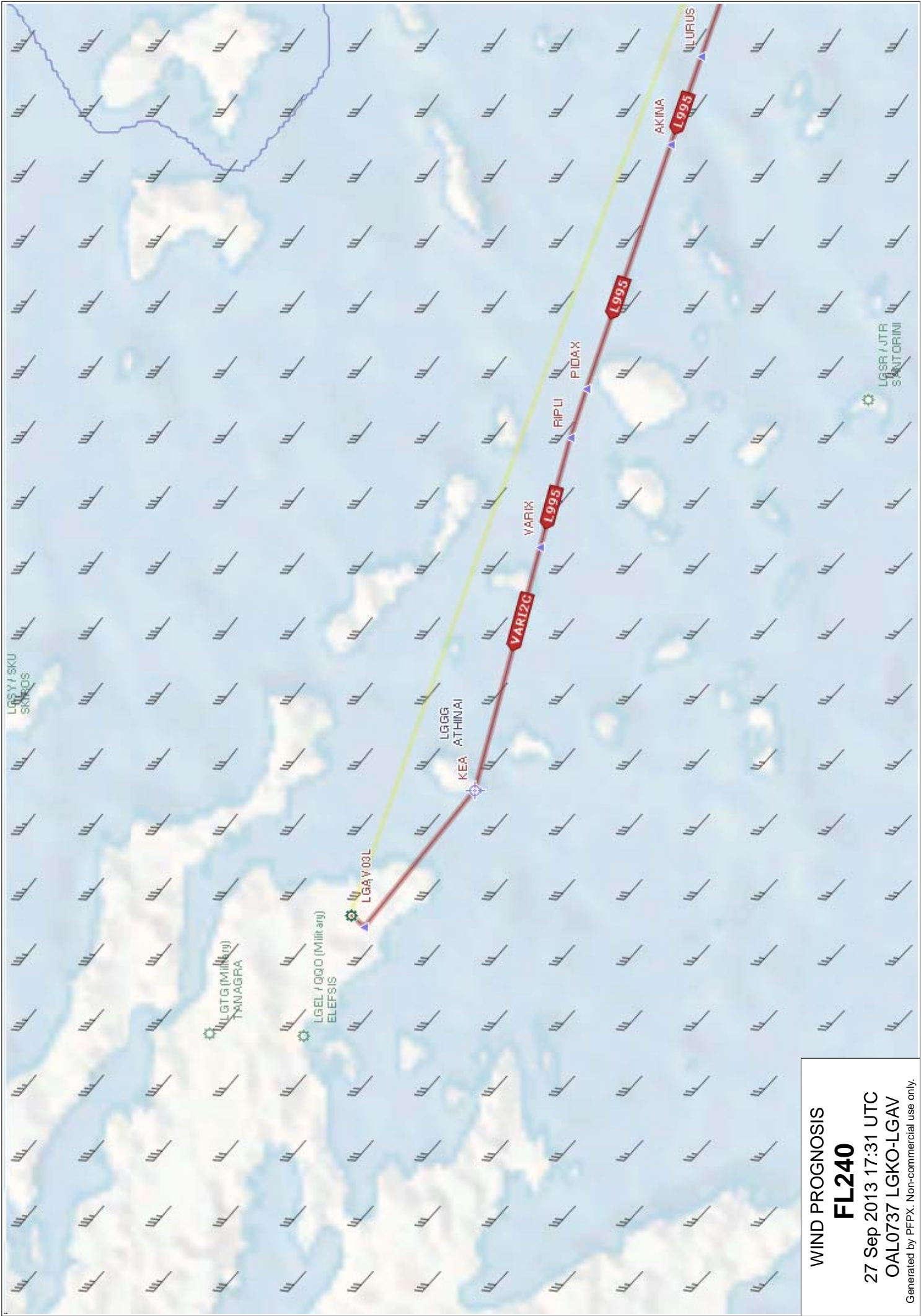
WIND PROGNOSIS
FL240
 27 Sep 2013 17:31 UTC
 OAL0737 LGKO-LGAV
 Generated by PEPX. Non-commercial use only.



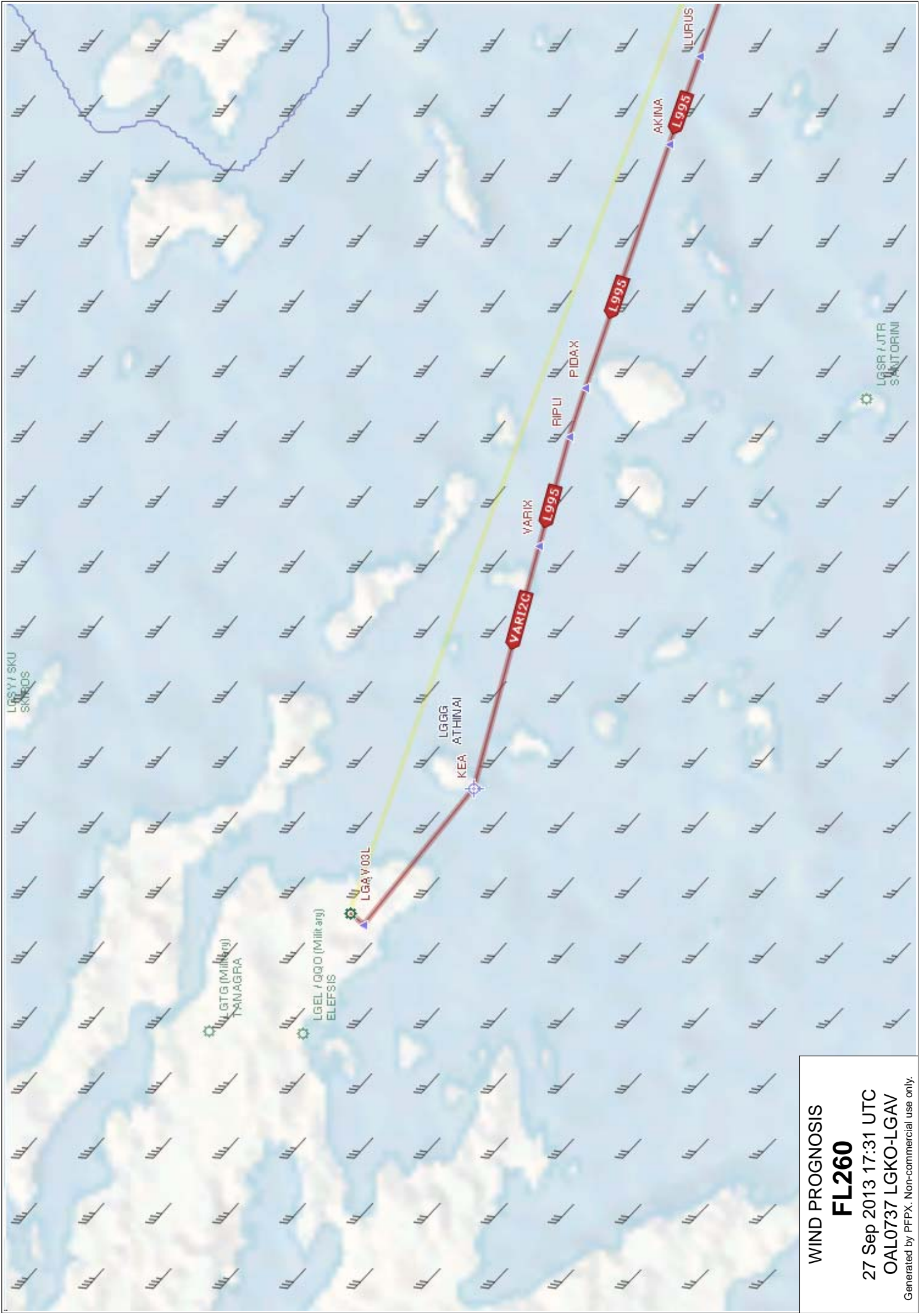
WIND PROGNOSIS
FL260
 27 Sep 2013 17:31 UTC
 OAL0737 LGKO-LGAV
 Generated by PEPX. Non-commercial use only.



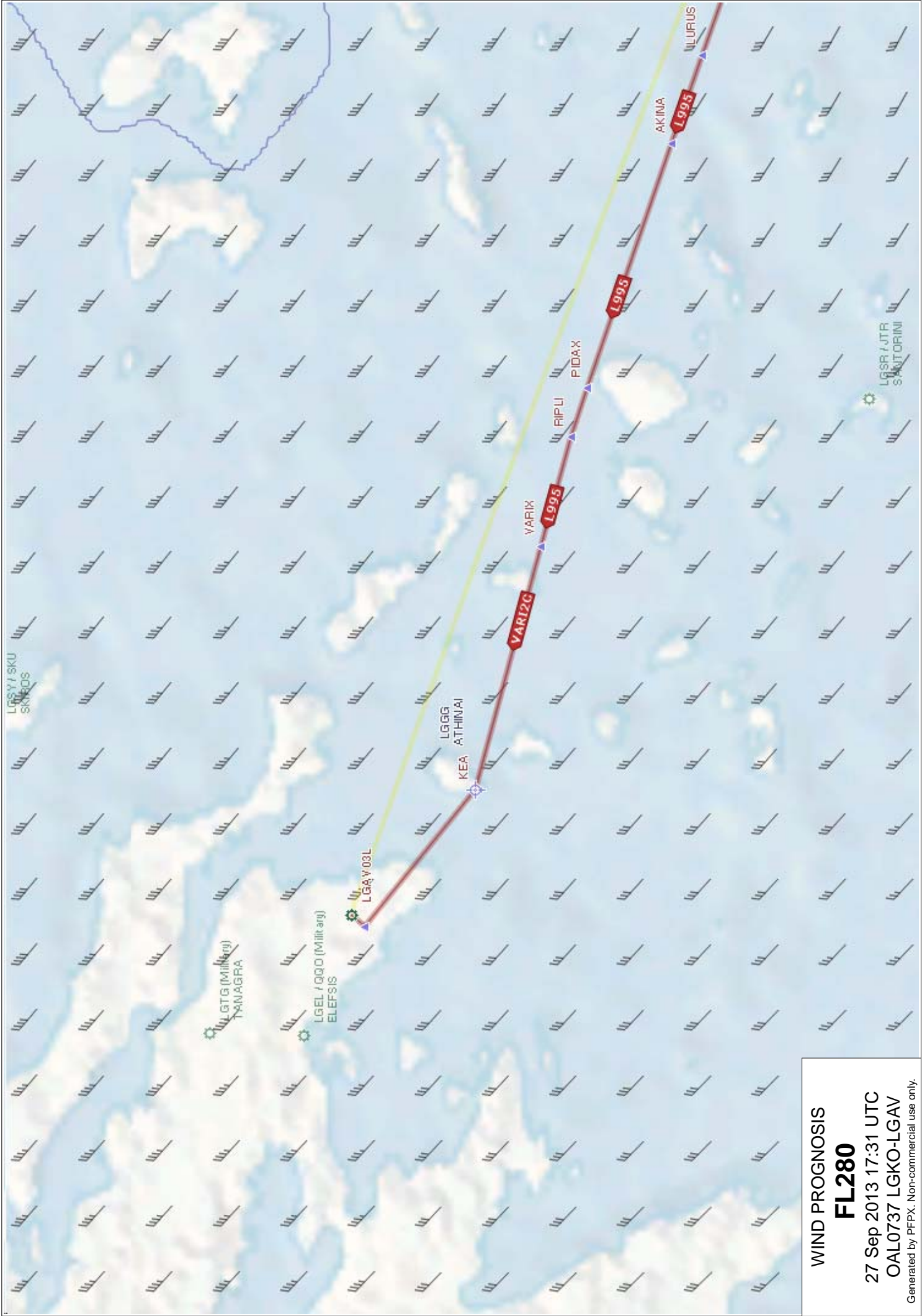
WIND PROGNOSIS
FL280
 27 Sep 2013 17:31 UTC
 OAL0737 LGKO-LGAV
 Generated by PFPX. Non-commercial use only.



WIND PROGNOSIS
FL240
 27 Sep 2013 17:31 UTC
 OAL0737 LGKO-LGAV
 Generated by PFPX. Non-commercial use only.



WIND PROGNOSIS
FL260
 27 Sep 2013 17:31 UTC
 OAL0737 LGKO-LGAV
 Generated by PFPX. Non-commercial use only.



WIND PROGNOSIS
FL280
 27 Sep 2013 17:31 UTC
 OAL0737 LGKO-LGAV
 Generated by PFPX. Non-commercial use only.

PGDE14 EGRR 261800

ISSUED BY WAFC LONDON
PROVIDED BY WAFC LONDON
FIXED TIME PROGNOSTIC CHART
ICAO AREA EURO SIGWX
FL 100-450
VALID 18 UTC 27 SEP 2013

CB IMPLIES TS, GR
MOD OR SEV TURB AND ICE

UNITS USED: HEIGHTS IN FLIGHT LEVELS
CHECK SIGMET, ADVISORIES FOR
TC AND VA, AND ASHTAM AND
NOTAM FOR VA

CAT AREAS

1 420
290

