



Flight Briefing Package

OAL0754 LGAV-LGSM

27 Sep 1205 UTC

OFP #2

ATHENS/ELEFTHERIOS VENIZELOS
(GREECE)

-

SAMOS/ARISTARCHOS OF SAMOS
(GREECE)

PREPARED BY MICHAEL IONAS

OPS@OAV.GR

27 SEP 1132 UTC

OAL0754 LGAV-LGSM (27 Sep 1205 UTC)

RELEASE DETAILS SX-OAP LGAV-LGSM RELEASE # 3

FUEL PLANNING (KG)		LGAV - LGSM	
TRIP		1,644	00:38
CONT 5%		170	00:05
ALTN	LTBD	772	00:17
FINAL RESV		1,023	00:30
MIN T/O		3,609	01:30
TAXI		350	00:10
RELEASE	LGAV	3,959	01:40
REMAINING	LGSM	1,790	00:47

LOAD PLANNING (KG)		PLANNED	LIMIT
PAYLOAD		8,614	
FUEL		3,959	19,151
ZERO FUEL WEIGHT		49,857	62,500
RAMP WEIGHT		53,816	77,400
TAKE-OFF WEIGHT		53,466	77,000
LANDING WEIGHT	LIMIT	51,822	63,000
UNDERLOAD		11,178	LIM LDW

OAL0754 LGAV-LGSM (27 Sep 1205 UTC)

OLYMPIC AIR VIRTUAL FLIGHTPLAN - IFR OAL0754 SX-OAP LGAV-LGSM

ALL WEIGHTS IN KILOGRAMS (KG)

STD 27SEP/1205Z

PREPARED 27SEP/1132Z BY MICHAEL IONAS OPS@OAV.GR

COMMANDER: VASILIS CHATZISAVVAS / PARK LGAV: B09 / PARK LGSM: N/A
CONTACT DISPATCH CONTROL 131.950 20MIN BEFORE PUSHBACK (AVAILABLE 1730Z-2200Z)
IF NOT AVAILABLE CONTACT OC/DISPATCH - OAV TEAMSPEAK (AVAILABLE 24H)

OAL0754 OFP 3 SX-OAP/A320-214 CFM ROUTE: (MANUAL)
DEP: LGAV/ATH 03R ELEV 308 FT CRZ SPD: LRC TTL G/C DIST: 141 NM
ARR: LGSM/SMI 09 ELEV 19 FT INIT ALT: FL230 TTL F/P DIST: 195 NM
BURN ADJ: 103.0% TTL AIR DIST: 189 NM
AVG WIND CMP: TL010 KT
ALT: LTBD 27 ELEV 104 FT 60 NM

Table with columns: CONFIG, DOW, PAX, CARGO, TOTAL, ULOAD LIM, ZFW, TOW, LDW. Rows: STANDARD, MAX, PLN, ACT.

** TAKE-OFF DATA LGAV 03R **

COND: 53466 KG - RWY DRY @ +28°C Q1012 070/08 // LMT: STRUCT
CONFIG: CONF 1+F - FLEX +67C
A/I OFF - A/C ON

SPEEDS: V1/140 - VR/140 - V2/141

ENG OUT: AT 8 DME 'SAT' 109.6 RT TO ITCPT AND PRCD ON R 340 INBD 'KEA' 115.0 .
AT 15 DME 'KEA' 115.0 ENTER HLDG (160 INBD,LT)

** LANDING DATA LGSM 09 **

COND: 51822 KG - RWY DRY @ +26°C Q1013 170/08 // LMT: STRUCT
CONFIG: CONF FULL
A/I OFF - A/C PACKS ON

SPEEDS: VREF/121 - VAPP/126

ENG OUT: NONE

Table with columns: FUEL, CORR, ENDUR. Rows: TRIP, CONT 5%, ALTN LTBD, FINAL RESV, MIN T/O, EXTRA, TAXI, RELEASE. Includes CAPTAINS SIGNATURE and I ACCEPT THIS OFP AND I AM FAMILIAR WITH THE PLANNED ROUTE AND AERODROMES

FUEL TANK CAP 19151 KG / MAX EXTRA FUEL 11178 KG LIM BY LDW
TRIP CORR FOR 1000 KG TOW INCR: +89 KG / 1000 KG TOW DECR: -17 KG

OAL0754 LGAV-LGSM (27 Sep 1205 UTC)

2000 FT LOWER: +4 KG / EET 00:38 CLB: 250/300/78 DES: 78/300/250

LGAV/ATH	STD 12:05	ETD 12:05	ACT OFBL	EST T/O 12:15	ACT T/O
LGSM/SMI	STA 13:00	ETA 12:58	ACT ONBL	EST LDG 12:53	ACT LDG
			TTL BLCK		TTL FLT

ATC ROUTE: N0359F230 VARI1J VARIX L995 RIPLI R32 NISOS H59 ORMOS ORM02A

ALTERNATE PLANNING

ALTN/RWY	DIST	ALT/FL	COMP	TIME	FUEL	DIFF	ROUTE
LTBD/27	60	FL130	TL003	00:17	772	-	SAM DCT SISVO
LTBJ/34L	89	FL140	HD002	00:23	1000	+228	ORM02B ORMOS H59 NISOS R32 REDRA REDR1C
LGHI/19	98	FL140	HD007	00:25	1075	+303	ORM02B ORMOS H59 PIPEN G18 MES L618 KERMA G802 HOS
LTFE/28	201	FL140	TL003	00:41	1728	+956	SAM H59 NISOS R32 IMR N127 SONEN W95 BDR

AWY	WAYPOINT NAME	MT	ALT TMP	WND/VEL FREQ	TAS GS	REM DIST	FUEL POSITION	REM / USED	LEG ETO / ATO	ACC
	LGAV/03R		308					3.6 / 0.3		
	ATHENS/ELEFThERI					195	N3756.6 E02357.7/.....		
VARI1J	SAT	246	*CLB			8	3.3 / 0.6	02 00:02		
				109.60		188	N3755.0 E02355.9/.....		
VARI1J	R266E	086	*CLB			18	3.0 / 1.0	04 00:06		
						170	N3755.0 E02418.7/.....		
VARI1J	KRO	060	*CLB			11	2.8 / 1.1	01 00:07		
	KARISTOS			112.20		159	N3800.6 E02430.7/.....		
	*TOC	142	FL230	309/024	359	9	2.7 / 1.2	01 00:08		
			-22		382	150	N3752.9 E02436.4/.....		
VARI1J	VARIX	142	FL230	309/024	359	36	2.5 / 1.4	06 00:14		
			-22		382	113	N3722.8 E02502.1/.....		
L995	RIPLI	105	FL230	307/024	358	17	2.4 / 1.5	03 00:17		
			-22		381	97	N3717.6 E02522.8/.....		
R32	LETSO	048	FL230	307/024	358	18	2.3 / 1.6	03 00:20		
			-22		363	79	N3727.5 E02539.5/.....		
R32	*TOD	048	FL230	307/024	357	22	2.2 / 1.8	03 00:23		
			-22		363	57	N3741.8 E02601.3/.....		
R32	ERIMA	049	*DES			7	2.2 / 1.8	01 00:24		
						50	N3745.9 E02608.1/.....		
R32	IKARO	049	*DES			12	2.2 / 1.8	02 00:26		
						39	N3752.1 E02620.9/.....		
R32	NISOS	049	*DES			5	2.2 / 1.8	01 00:27		
						33	N3755.2 E02625.1/.....		

OAL0754 LGAV-LGSM (27 Sep 1205 UTC)

H59	ORMOS	117	*DES		9	2.1 / 1.8	02	00:29
					24	N3751.6 E02635.9/.....	
ORMO2A	SAM	117	*DES		18	2.1 / 1.9	03	00:32
	SAMOS			111.60	6	N3741.2 E02654.4/.....	
ORMO2A	LGSM/09	301	19		6	2.0 / 2.0	06	00:38
	SAMOS/ARISTARCHO					N3741.4 E02654.1/.....	

OAL0754 LGAV-LGSM (27 Sep 1205 UTC)

WIND INFORMATION - OBS 261800

```
-----  
(CLIMB)          RIPLI          LETSO          (DESCENT)  
FL220 309/023 -20 FL270 307/028 -32 FL270 306/028 -32 FL220 305/022 -21  
FL180 307/019 -11 FL250 307/026 -27 FL250 307/026 -27 FL180 299/017 -12  
FL130 307/015 -2  FL230 308/025 -22 FL230 307/024 -22 FL130 304/012 -2  
FL090 309/011 +6  FL210 307/023 -18 FL210 306/022 -18 FL090 310/009 +6  
4000  326/008 +16 FL190 305/021 -13 FL190 304/020 -13 4000 311/005 +15  
-----
```

END FLIGHTPLAN OAL0754 SX-OAP LGAV-LGSM 27SEP2013

OAL0754 LGAV-LGSM (27 Sep 1205 UTC)

(FPL-OAL0754-IS
-A320/M-DFGIRSWXE2E3M1Y/L
-LGAV1205
-N0359F230 VARIX L995 RIPLI R32 NISOS H59 ORMOS
-LGSM0038 LTBD
-PBN/B1C1D101S2 NAV/RNVD2E5A2 DOF/130927 REG/SXOAP RVR/75 OPR/OLYMPIC AIR
VIRTUAL PER/C
-E/0130)

OAL0754 LGAV-LGSM (27 Sep 1205 UTC)

WEATHER BRIEFING - GENERATED 27 SEP 2013 11:32 UTC

LGAV LGSM LTBD LTBJ LGHI LTFE

ORIGIN: LGAV/ATH (ATHENS/ELEFThERIOS VENIZELoS, GREECE)

LGAV 271050Z 07008KT 030V110 9999 FEW030 28/10 Q1012 NOSIG
LGAV 270500Z 2706/2806 33008KT 9999 FEW025
BECMG 2710/2712 14010KT
BECMG 2716/2718 VRB03KT

DESTINATION: LGSM/SMI (SAMOS/ARISTARCHOS OF SAMOS, GREECE)

LGSM 271050Z 17008KT 9999 SCT025 26/19 Q1013
LGSM 270800Z 2709/2718 14010KT 9999 SCT020
BECMG 2713/2715 27010KT

ALTERNATE: LTBD (AYDIN/CILDIR, TURKEY)

LTBD 270950Z 26004KT 9999 FEW040 27/13 Q1012
LTBD 270740Z 2709/2718 VRB02KT CAVOK

ALTERNATE: LTBJ/ADB (IZMIR/ADNAN MENDERES INTL., TURKEY)

LTBJ 271020Z VRB03KT 9999 FEW030 27/10 Q1012 NOSIG
LTBJ 270440Z 2706/2806 VRB02KT CAVOK
TEMPO 2714/2718 36012KT

ALTERNATE: LGHI/JKH (CHIOS/OMIROS, GREECE)

LGHI 271050Z 16006KT 9999 FEW020 26/22 Q1011
LGHI 270800Z 2709/2718 17010KT 9999 SCT020

ALTERNATE: LTFE/BJV (MILAS/BODRUM, TURKEY)

LTFE 271020Z 29008KT 250V330 9999 SCT035 28/11 Q1012 NOSIG
LTFE 270440Z 2706/2806 VRB02KT 9999 SCT035
BECMG 2708/2710 26014KT
BECMG 2715/2718 VRB02KT CAVOK

OAL0754 LGAV-LGSM (27 Sep 1205 UTC)

NOTAM BRIEFING - GENERATED 27 SEP 2013 11:32 UTC

LGAV LGSM LTBD LTBJ LGHI LTFE

ORIGIN: LGAV/ATH (ATHENS/ELEFThERIOS VENIZELOS, GREECE)

A1641/13

KEA VOR 'KEA' 115.00MHZ ON TEST DO NOT USE. KEA DME CH97X (ID:KEA)
NORMALLY OPERATING. 23 SEP 09:27 2013 UNTIL 30 SEP 11:30 2013. CREATED: 23 SEP
09:30 2013

A1640/13

CONCENTRATION OF BIRDS INCLUDING
FALCONS,BUZZARDS,STARLINGS,SWALLOWS AND OTHER SMALL PASSERINES IN
THE VICINITY OF THE AIRPORT.
CAUTION ADVISED. 01 OCT 00:01 2013 UNTIL 30 NOV 23:59 2013. CREATED: 23 SEP
08:32 2013

A1307/13

REF AIP GREECE AIRAC AMDT 8-13(WEF 22 AUG 2013) AD2-LGAV-4,
SECTION 2.12,COL 5 LINE 4,
AMEND TO READ RWY21R END COORDINATES AS FOLLOWS:
375517,46N0235507,99E. 22 AUG 00:01 2013 UNTIL PERM. CREATED: 31 JUL 08:47 2013

A1287/13

CONCENTRATION OF BIRDS INCLUDING FALCONS,DOVES,STORKS,
SWALLOWS AND SWIFTS IN THE VICINITY OF THE AIRPORT.
CAUTION ADVISED. 01 AUG 00:00 2013 UNTIL 30 SEP 23:59 2013. CREATED: 29 JUL
09:35 2013

A1243/13

ALL GENERAL AVIATION FLIGHTS WITH MTOW MORE THAN 5700 KG SHALL
SEND A SCHEDULE MOVEMENT ADVICE (SMA) MESSAGE TO THE AIRPORT
SCHEDULE FACILITATOR IN A TURNAROUND FORMAT ACCORDING TO IATA
STANDARD SCHEDULE INFORMATION MANUAL CHAPTER 6.10.
SMA SHALL BE SENT DURING WORKING HOURS 0830-1600 LOCAL TIME VIA
SITA FAX OR E-MAIL WITH COPIES TO SCHEDULING AND PLANNING DEPT AND
TO AIRPORT SERVICES OPERATION CENTER (ASOC).
CANCELLATION MESSAGES SHALL BE SENT AS SOON AS FLIGHTS WILL NOT
OPERATE.
ABOVE PROCEDURE DOES NOT APPLY TO HELICOPTERS VIP MEDICAL AND SAR
FLIGHTS.
FOR GENERAL AVIATION FLIGHTS WITH MTOW LESS THAN 5700 KG AIP GREECE
AD2 2.20.1.2 APPLIES.
CONTACT DETAILS :
SCHEDULE FACILITATOR SITA:ATHHAXH,
TEL:21035361189/190/811/813/815/816, FAX:2103537418
E-MAIL : ESAGOS-HSCA(AT)ATHENSAIRPORT.GR
LGAV ASOC SITA: ATHIAXH, TEL: 2103540000, FAX: 2103540095
E-MAIL: ASOC-SENIOR-SRV(AT)AIA.GR
LGAV SCHEDULING AND PLANNING DEPT SITA: ATHSCXH, TEL: 2103531425,
FAX: 2103532254, E-MAIL: SCHED-PLANNING (AT) AIA.GR. 23 JUL 09:36 2013 UNTIL
30 SEP 23:59 2013. CREATED: 23 JUL 09:39 2013

A1190/13

OBSTACLE LIGHTS ON BOYATI ATHINAI ERT RADIO MAST OUT OF SERVICE.
OBST COORDINATES (NOT IN WGS 84) 380904N0235138E. REF AIP-GREECE ENR
5.4-2. AND ENR 1.1.7.6. 14 JUL 12:00 2013 UNTIL 31 DEC 23:59 2013. CREATED:
14 JUL 11:37 2013

OAL0754 LGAV-LGSM (27 Sep 1205 UTC)

A1020/13

REF. AIP GREECE AD2-LGAV-9 PARAGR 2.20.2.1-J 20 SEP 2012
ADD B 747-800 TO EXISTING A/C TYPES. 14 JUN 05:27 2013 UNTIL PERM. CREATED:
14 JUN 05:33 2013

A1018/13

REF AIP GREECE AD-2-LGAV-STAR-3 28 JUN 2012, IN THE HOLDING
PATTERN AT KRO VOR/DME, ON THE SEGMENT NEVRA-KRO VOR/DME, ON THE
SEGMENT KEPİR-KRO VOR/DME AND ON THE SEGMENT VARIX-KRO VOR/DME,
AMEND TO READ 7000FT INSTEAD OF 6000FT. 14 JUN 05:21 2013 UNTIL PERM. CREATED:
14 JUN 05:25 2013

A1016/13

REF AIP GREECE, THE PROCEDURES DESCRIBED IN THE FOLLOWING PAGES
ARE SUSPENDED.

1. AD2-LGAV-SID-2 28 JUN 2012
2. AD2-LGAV-SID-7 28 JUN 2012
3. AD2-LGAV-SID-10 28 JUN 2012
4. AD2-LGAV-SID-12 28 JUN 2012
5. AD2-LGAV-STAR-2 28 JUN 2012. 14 JUN 05:08 2013 UNTIL PERM. CREATED: 14 JUN
05:17 2013

A0997/13

LGAV/EL VENIZELOS/INTL:AT AREA BEYOND 10NM AND ALTITUDE BELOW
4000FT FOR ANGLES GREATER THAN 18 DEGREES FROM THE LOCALIZER CENTER
LINE THE ILS RWY 03R (I-ATR) IS OUT OF USE DUE TO FALSE CAPTURE. 12 JUN 07:59
2013 UNTIL PERM. CREATED: 12 JUN 08:45 2013

A0893/13

REFERENCE AIP GREECE AD2-LGAV-SID-1 28JUN 2012 ON THE DESCRIPTIONS
OF SIDS RWY 03R:

- 1)AT THE END OF EACH DESCRIPTION OF THE SIDS
NEVRA1J,KEPIR1J,VARIX1J,KEA1J,GENDO1J,SOREV2J,VELOP2J,ASTOV2J,NEMES3
J,RILIN2J,PIKAD2J,RIMAX1J,ABLON2J, DELETE:SEE NOTE 1.
- 2)AT THE END OF THE DESCRIPTION OF BIBEX1J, HAND AMEND TO READ:SEE
NOTE, INSTEAD OF:SEE NOTE 1 AND 2.
- 3)AT THE END OF DESCRIPTIONS OF SIDS RWY 03R:
A. DELETE NOTE 1:DO NOT CLIMB ABOVE 4000FT(QNH)UNTIL REACHING
14DME/KRO,UNLESS CLEARED BY ATC.
B. HAND AMEND TO READ NOTE:THIS SID SHOULD BE USED FOR DESTINATION
PAROS AIRPORT(LGPA),INSTEAD OF:NOTE 2:THIS SID SHOULD BE USED FOR
DESTINATION PAROS AIRPORT(LGPA).
- 4.AT EACH DESCRIPTIOPN OF THE SIDS KEA1J,
BIBEX1J,GENDO1J,SOREV2J,VELOP2J,ASTOV2J,NEMES3J,RILIN2J,PIKAD2J,
RIMAX1J,ABLON2J, HAND AMEND TO READ:CLIMB ON RADIAL 048 SAT TO
1100FT(QNH).AT 1100FT(QNH)TURN RIGHT,INTERCEPT AND FOLLOW RADIAL 266
KRO TO RADIAL 266 KRO/14DME FIX NOT ABOVE 4000FT(QNH) UNLESS
OTHERWISE INSTRUCTED BY ATC,INSTEAD OF: CLIMB ON RADIAL 048 SAT
TO1100FT(QNH).AT 1100FT(QNH) TURN RIGHT, INTERCEPT AND FOLLOW RADIAL
266 KRO CLIMBING TO 4000FT(QNH).MAINTAIN 4000FT(QNH) UNTIL PASSING
14DME KRO. 27 MAY 09:48 2013 UNTIL PERM. CREATED: 27 MAY 09:53 2013

A0716/13

REFERENCE AIP GREECE AD2-LGAV:

- 1)ON AD2-LGAV-SID-1 CANCEL THE SID NEMES 3J 2)ON AD2-LGAV-SID-4
CANCEL THE SID'S NEMES 1T AND GERMI 1T 3)ON THE AD2-LGAV-SID-5
CANCEL THE SID NEMES 3L 4)ON THE AD2-LGAV-SID-9 CANCEL THE SID NEMES
3G
- 5)ON THE AD2-LGAV-SID-11 CANCEL THE SID NEMES 3F. 29 APR 07:33 2013 UNTIL PERM.
CREATED: 29 APR 07:35 2013

OAL0754 LGAV-LGSM (27 Sep 1205 UTC)

A0518/13

REF AIP GREECE PART 3 AD2-LGAV-2.21.1.3 RUNWAY USE SYSTEM
ADDITIONAL HOURS OF LGAV - NOISE ABATMENT PROCEDURES AS FOLLOW :
31 MAR TILL 27 OCT 2013 DAILY 12:00-15:00. 31 MAR 02:00 2013 UNTIL 27 OCT 02:00
2013. CREATED: 29 MAR 04:55 2013

A0103/12

ELEFThERIOS VENIZELOS AIRPORT HAS BEEN APPROVED BY HCAA TO BE USED
BY B747-800 AIRCRAFT AS ALTERNATE OR FOR A LIMITED NUMBER OF FLIGHTS.
THE EXISTING ILS PROCEDURES HAVE BEEN DESIGNED TAKING INTO
CONSIDERATION THE COLLISION RISK MODEL. 24 JAN 08:19 2012 UNTIL PERM. CREATED:
24 JAN 08:40 2012

DESTINATION: LGSM/SMI (SAMOS/ARISTARCHOS OF SAMOS, GREECE)

B0777/13

LGSM/ARISTARCHOS PART OF RWY 09 EXTENDING FROM 300 METERS TO 600
METERS FROM THRESHOLD OF RWY, MAY BE SLIPPERY WHEN WET DUE TO
RUBBER DEPOSITION ON RWY SURFACE. 08 SEP 10:59 2013 UNTIL 08 DEC 23:59 2013.
CREATED: 08 SEP 11:13 2013

B0718/13

LGSM/ARISTARCHOS AERODROME HOURS OF SERVICE AS FLW:
FROM 28/08/2013 TILL 26/10/2013

A.FROM 28/08 TILL 31/08
MON,TUE,WED,THU,FRI,SUN 0230-1730
SAT 0230-1840

B.FROM 01/09 TILL 30/09
MON,TUE,WED,THU,FRI 0300-1630
SAT 0300-1840
SUN 0300-1700

C.FROM 01/10 TILL 26/10
MON,TUE,WED,THU,FRI,SAT 0330-1600
SUN 0330-1800

NOTES:

1.-ON 08/09 SUN 0300-1730
2.-ON 22/09,29/09 SUN 0300-1800
3.-ON 28/9 SAT 0300-1800
4.-ON 05/10 SAT 0330-1800. 28 AUG 10:59 2013 UNTIL 26 OCT 20:59 2013.
CREATED: 28 AUG 11:03 2013

B0571/13

LGSM/ARISTARCHOS:NORTH PART OF AVASIS LIGHTS RWY 27 UNSERVICEABLE. 30 JUN 06:53
2013 UNTIL 30 SEP 23:59 2013. CREATED: 30 JUN 06:56 2013

B0569/13

RTILS RWY27 OUT OF SERVICE. 30 JUN 06:47 2013 UNTIL 30 SEP 23:59 2013. CREATED:
30 JUN 06:49 2013

B0500/13

SAMOS TRAINING FLIGHTS ARE NOT ACCEPTED WITHIN SAMOS TMA
UNLESS PRIOR PERMISSION IS OBTAINED BY SAMOS ATC (CONTACT TEL
0030 2273087804). 07 JUN 08:49 2013 UNTIL 31 OCT 23:59 2013. CREATED: 07 JUN
08:53 2013

OAL0754 LGAV-LGSM (27 Sep 1205 UTC)

B0249/13

CAUTION ADVISED DURING TAKEOFF, LANDING AND TAXIING DUE TO POSSIBLE ENTRANCE OF WILD ANIMALS ON THE RWYS AND TWYS, ESPECIALLY DURING SUNRISE AND SUNSET. 31 MAR 11:03 2013 UNTIL 31 OCT 23:59 2013. CREATED: 31 MAR 11:17 2013

ALTERNATE: LTBD (AYDIN/CILDIR, TURKEY)

B0977/13

APCH LIGHT SYSTEM OF RWY 09 AND RWY 27 U/S. 11 SEP 06:51 2013 UNTIL 11 DEC 06:50 2013. CREATED: 11 SEP 07:44 2013

B0966/13

AERODROME OPERATING HOURS AS FOLLOWS:
MON, TUE, WED, THU, FRI, SAT : SR-SS
SUN : CLOSED. 09 SEP 17:42 2013 UNTIL 31 OCT 16:00 2013. CREATED: 09 SEP 17:50 2013

ALTERNATE: LTBJ/ADB (IZMIR/ADNAN MENDERES INTL., TURKEY)

A3392/13

ADNAN MENDERES AIRPORT FOR CARGO APRON
PLS AMEND TO READ AIRCRAFT STANDS 'NR:6 INSTEAD OF NR:7'
AIRCRAFT STANDS 'NR:7 INSTEAD OF NR:8.'
REF AIP AD2 LTBJ PRKG. 05 SEP 13:42 2013 UNTIL PERM. CREATED: 05 SEP 13:42 2013

A3391/13

THERE IS MOVING HEAVY CONSTRUCTION EQUIPMENTS ON THR OF RWY 16R, LENGTH 530M. THROUGHOUT NORTH LINE HEIGHT 9M. DAILY 0500-1530, 06 SEP 05:00 2013 UNTIL 25 OCT 15:30 2013. CREATED: 05 SEP 13:38 2013

A3293/13

IZMIR ADNAN MENDERES AERODROME OBST INFO AS FOLLOWS:

1. OBSTACLE TYPE : LIGHTING MAST
COORDINATE : 381727.53N0270911.82E
ELEVATION AT TOP(FT) : 454.39FT
HEIGHT(GND) : 72.18FT
OBSTACLE LIGHT : RED
2. OBSTACLE TYPE : LIGHTING MAST
COORDINATE : 381728.823N0270911.43E
ELEVATION AT TOP(FT) : 454.39FT
HEIGHT(GND) : 72.18FT
OBSTACLE LIGHT : RED
3. OBSTACLE TYPE : LIGHTING MAST
COORDINATE : 381730.12N0270911.04E
ELEVATION AT TOP(FT) : 454.39FT
HEIGHT(GND) : 72.18FT
OBSTACLE LIGHT : RED
4. OBSTACLE TYPE : LIGHTING MAST
COORDINATE : 381731.41N0270910.65E
ELEVATION AT TOP(FT) : 454.39FT
HEIGHT(GND) : 72.18FT
OBSTACLE LIGHT : RED

OAL0754 LGAV-LGSM (27 Sep 1205 UTC)

5.OBSTACLE TYPE : LIGHTING MAST
COORDINATE : 381732.71N0270910.26E
ELEVATION AT TOP(FT) : 454.39FT
HEIGHT(GND) : 72.18FT
OBSTACLE LIGHT : RED

6.OBSTACLE TYPE : LIGHTING MAST
COORDINATE : 381733.99N0270909.87E
ELEVATION AT TOP(FT) : 454.39FT
HEIGHT(GND) : 72.18FT
OBSTACLE LIGHT : RED. 28 AUG 13:40 2013 UNTIL PERM. CREATED: 28 AUG
13:49 2013

A3094/13

THERE ARE OBSTACLE INFORMATIONS OF BASE STATION MASTS BELONGS TO
TWO BASE STATIONS ERECTED AT KISIKKOY PLACE AS BELOW:

1-OBSTACLE TYPE	:	1.BASE STATION MAST	2.BASE STATION MAST
2-COORDINATES	:	381632N0271150E	381629N0271149E
3-ELEVATION AT TOP(FT):	:	593,82	544,61
4-HEIGHT (FT)	:	147,64	101,70
5-OBSTACLE	:	YES	YES
6-COLOR OF LIGHTING	:	RED	RED. 14 AUG 08:35 2013

UNTIL 11 NOV 14:00 2013 ESTIMATED. CREATED: 14 AUG 08:37 2013

A3091/13

IZMIR ADNAN MENDERES AERODROME TEMPORARY OBST INFO AS FOLLOWS:

A) 1-OBSTACLE TYPE :HELICOPTER BUILDING
2-COORDINATES :381659.443N0270945.619E
3-ELEVATION AT TOP (FT):420.30
4-HEIGHT (FT) :46.59
5-OBSTACLE LIGHTING :YES
6-COLOR OF FLIGHTING :RED

B) 1-OBSTACLE TYPE :LIGHTING MAST
2-COORDINATES :381657.087N0270946.493E
3-ELEVATION AT TOP (FT):425.98
4-HEIGHT (FT) :52.49
5-OBSTACLE LIGHTING :YES
6-COLOR OF FLIGHTING :RED. 14 AUG 07:50 2013 UNTIL 11 NOV 14:00 2013
ESTIMATED.
CREATED: 14 AUG 07:55 2013

A2856/13

RWY 16R/34L WILL ONLY BE USED AS TWY. 31 JUL 08:52 2013 UNTIL 28 OCT 15:00 2013
ESTIMATED. CREATED: 31 JUL 09:19 2013

A2616/13

STOP BAR LIGHTS OF TWY -E- U/S. 10 JUL 14:00 2013 UNTIL 04 OCT 14:00 2013.
CREATED:
10 JUL 13:33 2013

A2591/13

CRANE ERECTED HEIGHT 65 M FOLLOWING PROPERTIES:
1-OBSTACLE TYPE: MOVING CRANE
2-COORDINATES: 381722.112N 0270902.806E
381735.853N 0270858.669E
381736.003N 0270859.470E
381722.262N 0270903.607E

OAL0754 LGAV-LGSM (27 Sep 1205 UTC)

3-ELEVATION AT TOP(FT) : 596.45
4-HEIGHT(FT) : 213.25
5-OBSTACLE OF LIGHTING : NO
6-OBSTACLE SIGNAL: FLAG. 09 JUL 07:22 2013 UNTIL 04 OCT 14:00 2013 ESTIMATED.
CREATED: 09 JUL 07:23 2013

G3671/13

IZMIR/ADNANMENDERES HAVALIMANINA AIT MANIA BILGILERI ASAGIDADIR:

- 1.MANIA TIPI : AYDINLATMA DIREGI
KOORDINAT : 381727.53N0270911.82E
ELEVATION AT TOP(FT) : 454.39FT
YUKSEKLIK(GND) : 72.18FT
MANIA : ISIKLI(KIRMIZI)
- 2.MANIA TIPI : AYDINLATMA DIREGI
KOORDINAT : 381728.823N0270911.43E
ELEVATION AT TOP(FT) : 454.39FT
YUKSEKLIK(GND) : 72.18FT
MANIA : ISIKLI(KIRMIZI)
- 3.MANIA TIPI : AYDINLATMA DIREGI
KOORDINAT : 381730.12N0270911.04E
ELEVATION AT TOP(FT) : 454.39FT
YUKSEKLIK(GND) : 72.18FT
MANIA : ISIKLI(KIRMIZI)
- 4.MANIA TIPI : AYDINLATMA DIREGI
KOORDINAT : 381731.41N0270910.65E
ELEVATION AT TOP(FT) : 454.39FT
YUKSEKLIK(GND) : 72.18FT
MANIA : ISIKLI(KIRMIZI)
- 5.MANIA TIPI : AYDINLATMA DIREGI
KOORDINAT : 381732.71N0270910.26E
ELEVATION AT TOP(FT) : 454.39FT
YUKSEKLIK(GND) : 72.18FT
MANIA : ISIKLI(KIRMIZI)
- 6.MANIA TIPI : AYDINLATMA DIREGI
KOORDINAT : 381733.99N0270909.87E
ELEVATION AT TOP(FT) : 454.39FT
YUKSEKLIK(GND) : 72.18FT
MANIA : ISIKLI(KIRMIZI. 28 AUG 13:30 2013 UNTIL PERM. CREATED:
23 SEP 06:26 2013

G3377/13

IZMIR ADNAN MENDERES HAVALIMANINA AIT GECICI MANIA BILGILERI
ASAGIDADIR:

- A) 1-OBSTACLE TYPE :SAHIL GUVENLIK HAVA KOMUTANLIGI
HELIKOPTER HANGAR BINASI
2-COORDINATES :381659.443N0270945.619E
3-ELEVATION AT TOP (FT):420.30
4-HEIGHT (FT) :46.59
5-OBSTACLE LIGHTING :YES
6-COLOR OF FLIGHTING :RED
- B) 1-OBSTACLE TYPE :SAHIL GUVENLIK HAVA KOMUTANLIGI
AYDINLATMA DIREGI
2-COORDINATES :381657.087N0270946.493E
3-ELEVATION AT TOP (FT):425.98
4-HEIGHT (FT) :52.49

OAL0754 LGAV-LGSM (27 Sep 1205 UTC)

5-OBSTACLE LIGHTING :YES
6-COLOR OF FLIGHTING :RED. 14 AUG 07:50 2013 UNTIL 11 NOV 14:00 2013
ESTIMATED.
CREATED: 23 SEP 06:17 2013

G1862/13

ADNAN MENDERS HAVALIMANI,CARGO APRONUNDAKI
AIRCRAFT STANDS'NR:7 BILGISINI NR:6'
AIRCRAFT STANDS 'NR:8 BILGISINI NR:7 OLARAK DEGISTIRILEREK YENIDEN
DUZENLENMISTIR.
REF AIP AD2 LTBJ PRKG. 02 MAY 07:15 2013 UNTIL PERM. CREATED: 06 JUN 07:28 2013

D0598/13

TACAN HOURS OF OPS/SERVICE AS FOLLOWS:
OPERATING HOURS MON TUE WED THU FRI, AUG 15-NOV 15: 0630-1430
PPR 2 HOURS BEFORE IN HOLIDAYS. 15 AUG 07:52 2013 UNTIL 15 NOV 07:30 2013
ESTIMATED.
CREATED: 15 AUG 08:00 2013

D0597/13

TACAN MEN CH98X AVAILABLE WITHIN 40NM,NOT AVAILABLE BEYOND 40NM. 15 AUG 07:45
2013 UNTIL 15 NOV 06:00 2013 ESTIMATED. CREATED: 15 AUG 07:45 2013

D0320/13

AERODROME OPERATING HOURS OF MILITARY UNIT AS FOLLOWS:
MONDAY TUESDAY WEDNESDAY THURSDAY FRIDAY 0500-1400
SATURDAY SUNDAY AND HOLIDAYS PPR BEFORE 3 HOURS. 31 MAR 23:01 2013 UNTIL 26
OCT 23:00 2013. CREATED: 31 MAR 14:56 2013

ALTERNATE: LGHI/JKH (CHIOS/OMIROS, GREECE)

B0369/13

LGHI/HIOS:AERODROME HOURS OF SERVICE AS FLW:

FROM 30/04/2013 TILL 26/10/2013

A.FROM 30/04 TILL 22/06 AND FROM 09/09 TILL 26/10

MON	0330-1030	1530-1930
TUE,WED,THU	0330-0900	1530-1930
FRI	0330-1115	1530-1930
SAT	0330-0900	1530-1915
SUN	0830-0900	1530-1930

B.FROM 23/06 TILL 08/09

MON	0330-1030	1330-1415	1830-1930
TUE,WED,THU	0330-0900	1530-1930	
FRI	0330-1115	1330-1415	1830-1930
SAT	0330-0900	1530-1915	
SUN	0330-0900	1330-1415	1830-1930

NOTES:

1.ON 04/05 SAT	0330-0900	1630-1730
2.ON 06/05 MON	0600-1030	1530-1930
3.ON 11/05 SAT	0330-0900	1530-1600
4.ON 27/05,17/06,09/09,30/09 MON	0300-1030	1530-1600
5.ON 03/06,16/09,07/10 MON	0330-1030	1530-1600
6.ON 06/06,13/06,27/06,04/07, 18/07,25/07,08/08,15/08, 29/08,05/09,19/09,26/09 THU	0330-0900	1530-1600
7.ON 08/06,15/06,29/06,06/07, 20/07,27/07,10/08,17/08,		

OAL0754 LGAV-LGSM (27 Sep 1205 UTC)

31/08,07/09 SAT 0330-0900 1530-2015
8.ON 23/06,15/09 SUN 0330-0900 1530-1930
9.ON 08/07,29/07,19/08 MON 0300-1030 1330-1415 1830-1915
10.ON 21/09,28/09 SAT 0330-0900 1800-2015
11.ON 05/10,12/10 SAT 0800-0900 1800-1915
12.ON 19/10,26/10 SAT 0800-0900. 30 APR 06:19 2013 UNTIL 26 OCT
23:59 2013. CREATED: 30 APR 06:23 2013

B1118/12

DUE TO PARKING CONSTRAINTS, GENERAL AVIATION AND BUSINESS FLIGHTS
MUST REQUEST WRITTEN APROUVAL BY LGHI AIRPORT AUTHORITIES 24
HOURS PRIOR TO ARRIVAL , STATING AIRCRAFT TYPE AND DATE-TIME OF
ARRIVAL-DEPARTURE.
ALL ABOVE FLIGHTS MUST ALSO CONTACT WITH LGHI HANLING AGENT TO
REQUEST THEIR SERVICE.
STATE , MEDICAL AND FLIGHTS DECLARING EMERGENCY ARE EXCLUDED.
EMAIL: KAXITL(AT)HCAA.GR
FAX :0030-22710-21237. 24 DEC 11:16 2012 UNTIL 31 DEC 23:59 2013. CREATED: 24
DEC 11:18 2012

B1117/12

NEW HELICOPTER APRON AND TWY ESTABLISHED FOR EXCLUSIVE USE BY SAR
HELICOPTERS.TWY IS LOCATED 330M SOUTH FROM RWY 19 THR AND EAST OF
RWY 01/19. TWY LIGHTING PROVIDED DURING S.A.R.. HELICOPTER
OPERATIONS ONLY. CAUTION ADVISED. 24 DEC 11:06 2012 UNTIL 31 DEC 23:59 2013.
CREATED: 24 DEC 11:10 2012

ALTERNATE: LTFE/BJV (MILAS/BODRUM, TURKEY)

A3603/13

IGML ILS GP 331.4 MHZ RWY 28 OUT OF SERVICE. 26 SEP 10:20 2013 UNTIL 26 OCT
11:00
2013. CREATED: 26 SEP 10:21 2013

A3568/13

TWY -A- FROM 100M TO 600M AT THE SIDE OF RWY 28 CLOSED TO TRAFFIC. 24 SEP 06:00
2013 UNTIL 30 SEP 12:00 2013. CREATED: 23 SEP 14:05 2013

A3545/13

TWY -B- CENTERLINE LIGHTS OUT OF SERVICE. 19 SEP 14:30 2013 UNTIL 19 OCT 14:30
2013. CREATED: 19 SEP 14:33 2013

A2686/13

TWYS -C- AND -C1- CLOSED. 15 JUL 11:00 2013 UNTIL 15 OCT 12:00 2013. CREATED:
15 JUL 11:43 2013

A2685/13

THE PART OF TWY -A- BTN 900TH METER TO 2400TH METER -FROM THE
RWY10
THRESHOLD- CLOSED. 15 JUL 11:00 2013 UNTIL 15 OCT 12:00 2013. CREATED: 15 JUL
11:42 2013

A2684/13

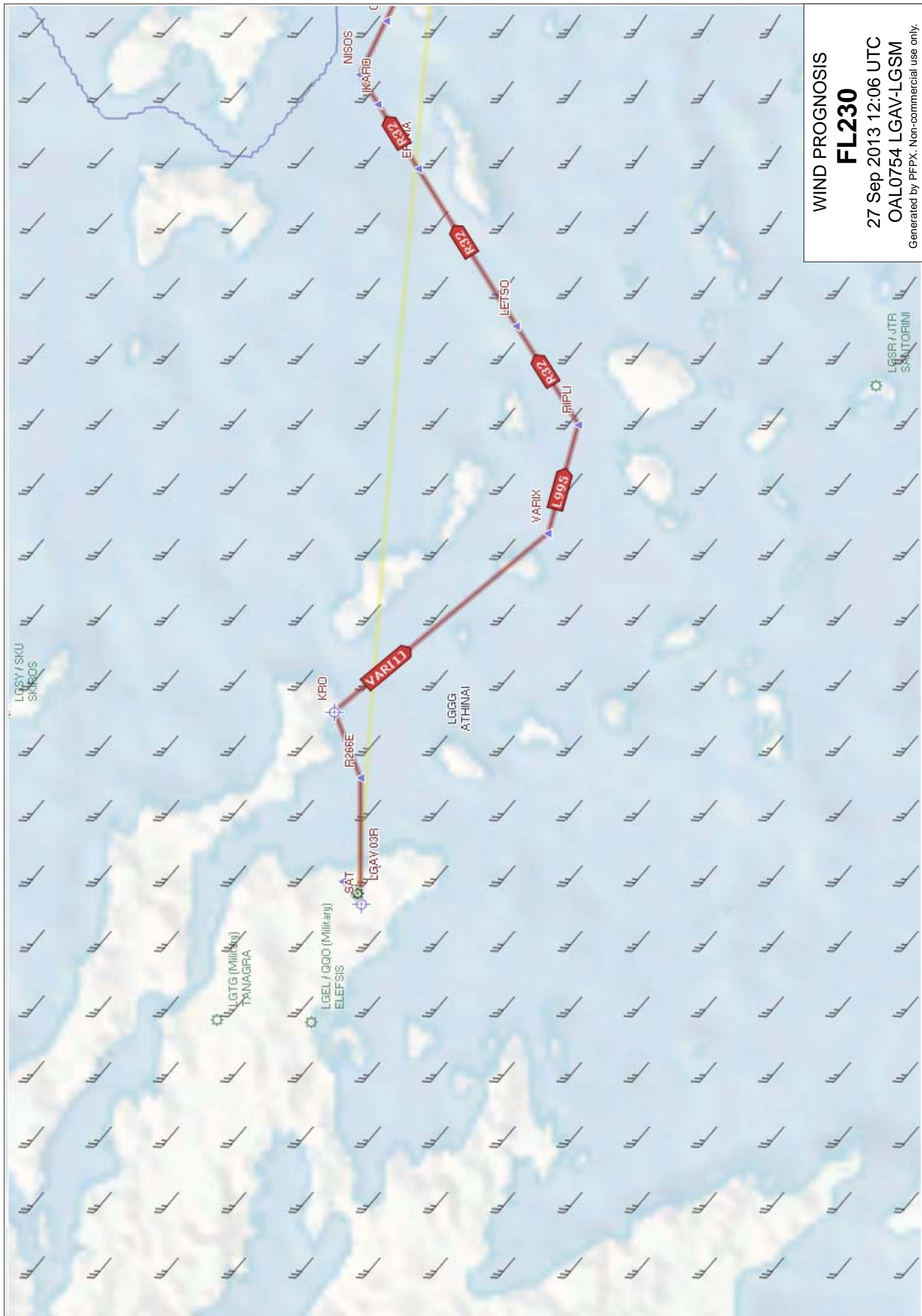
TWYS A,A1,A2,A3,D CENTERLINE LIGHTS OUT OF SERVICE. 15 JUL 11:00 2013 UNTIL 15
OCT 12:00 2013. CREATED: 15 JUL 11:24 2013

D0293/13

AD OPERATING HOURS OF MILITARY UNITS AS FOLLOWS:
MON TUE WED THU FRI: 0530-1330
SAT SUN AND HOLIDAYS PPR BEFORE 3 HOURS. 30 MAR 23:01 2013 UNTIL 26 OCT 23:00

OAL0754 LGAV-LGSM (27 Sep 1205 UTC)

2013. CREATED: 26 MAR 13:03 2013



WIND PROGNOSIS
FL230
 27 Sep 2013 12:06 UTC
 OAL0754 LGAV-LGSM
 Generated by PFPX. Non-commercial use only.

LGSK / SKU
 SKIOS

LGTTG (Military)
 TANAGRA

LGEL / 000 (Military)
 ELEFSIS

SAT

LGAV 03R

R266E

KRO

VARI11

LGAGG
 ATHINA

VARIK

L99S

RIPLI

LETSO

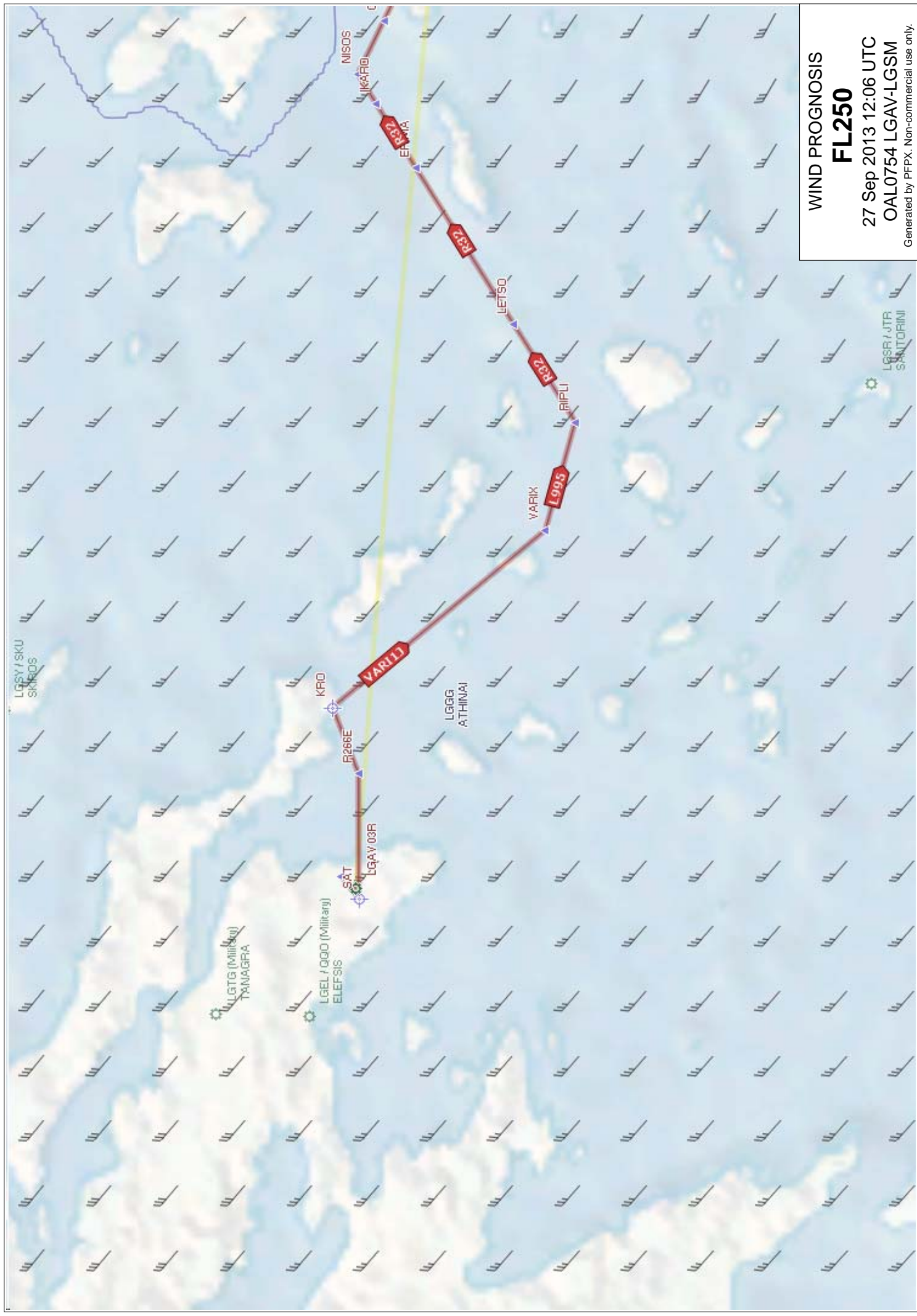
R332

R332

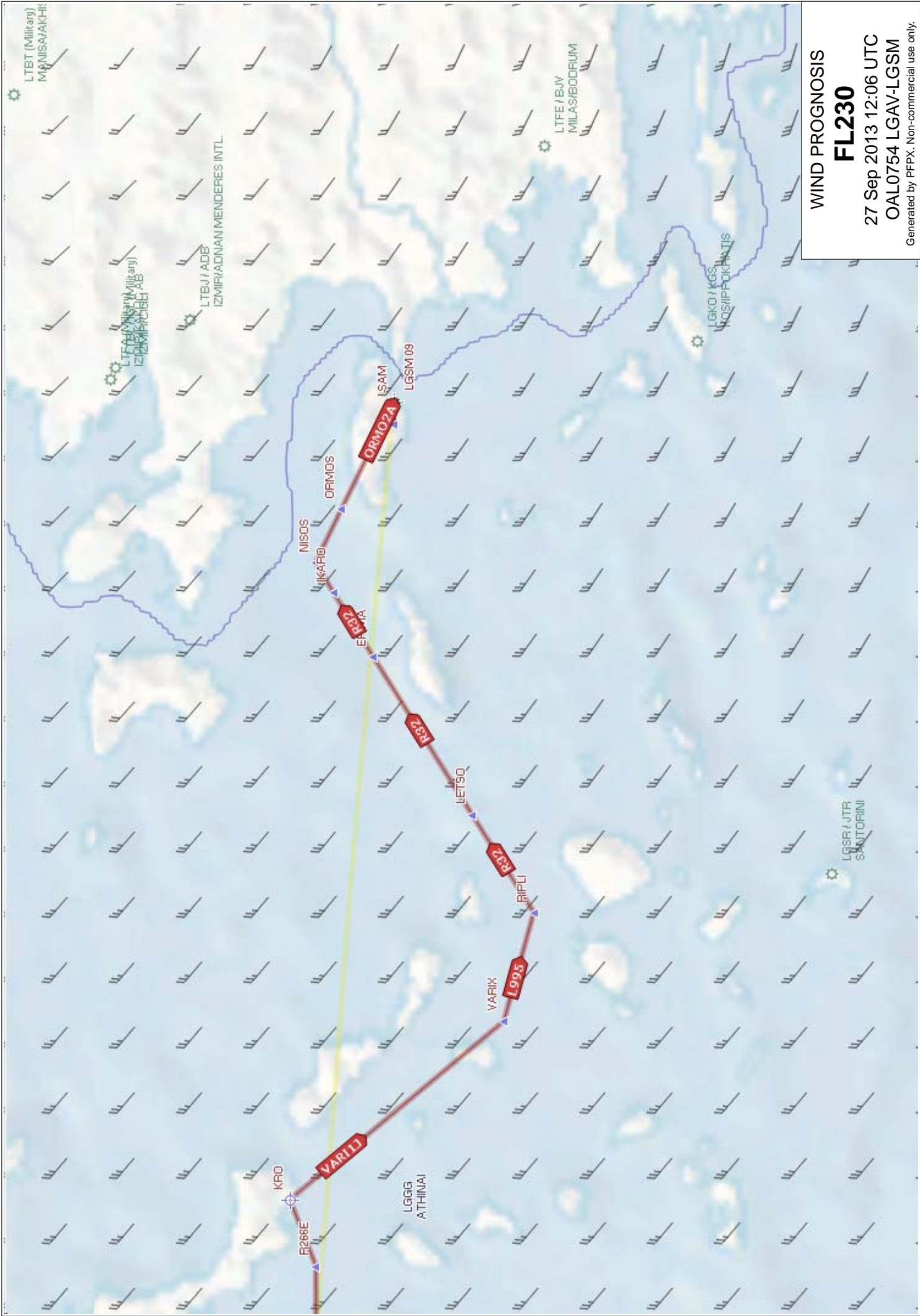
EFOA

NISOS

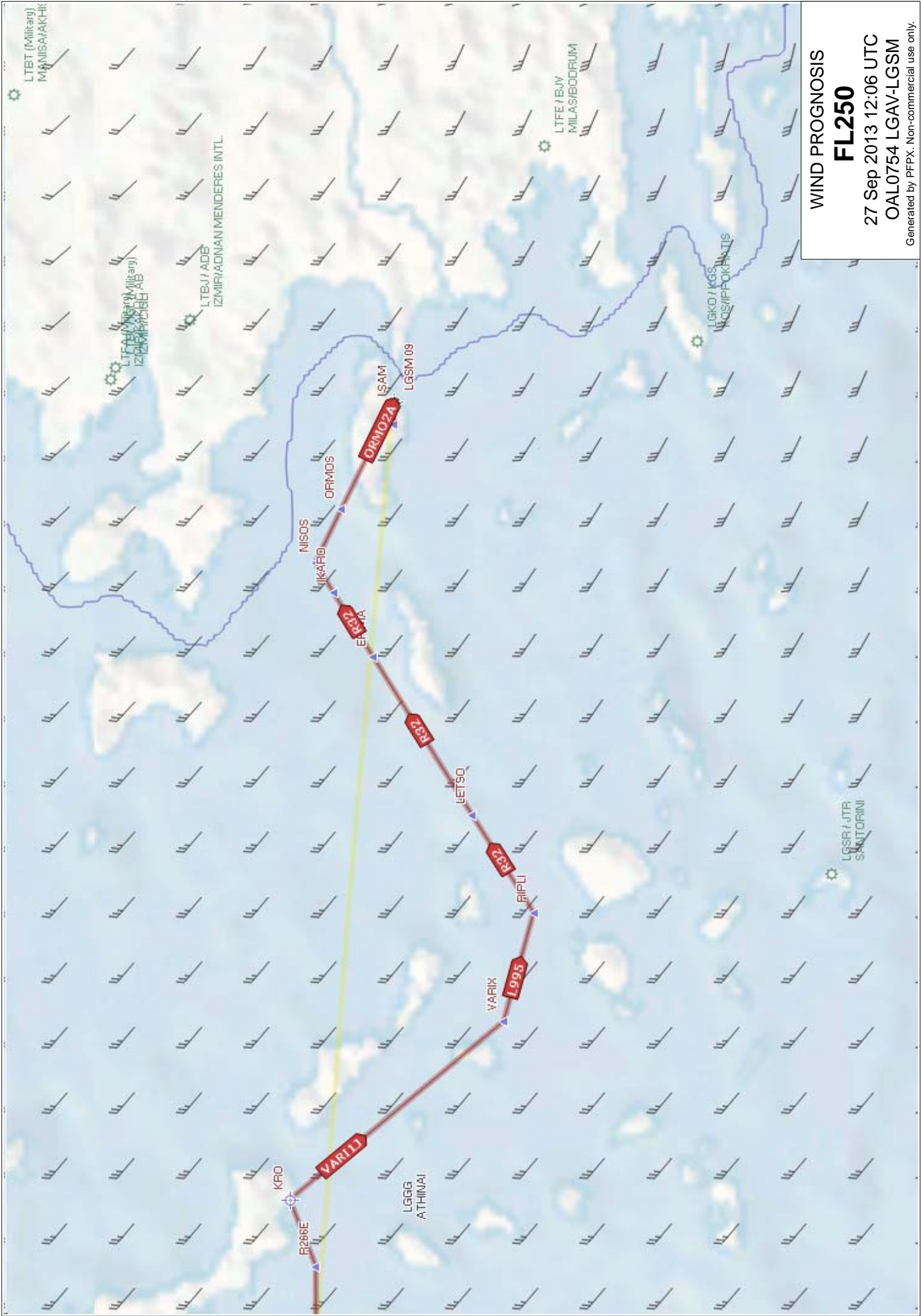
LGSR / JTR
 SANTORINI



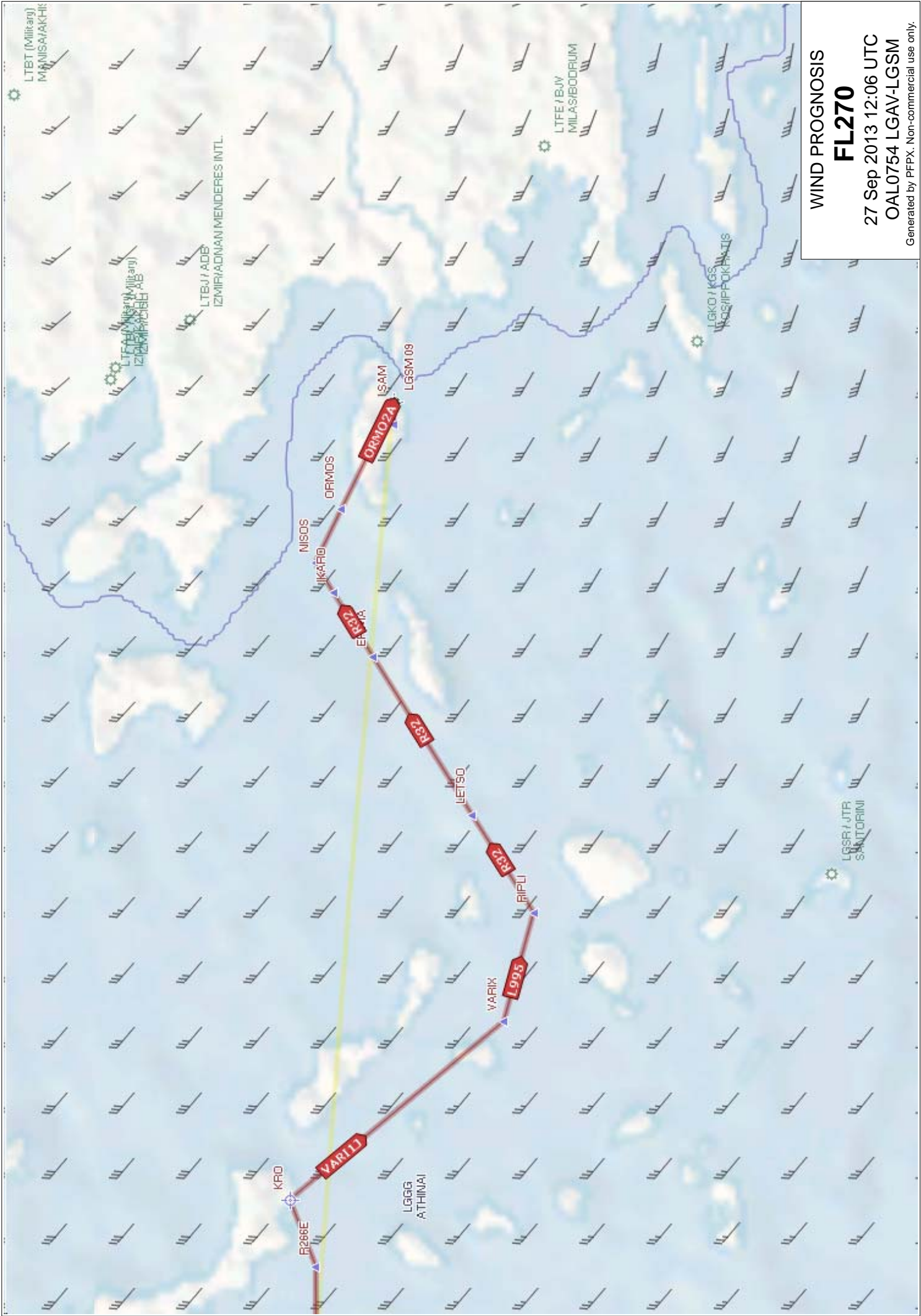
WIND PROGNOSIS
FL250
27 Sep 2013 12:06 UTC
OAL0754 LGAV-LGSM
Generated by PFPX. Non-commercial use only.



WIND PROGNOSIS
FL230
 27 Sep 2013 12:06 UTC
 OAL0754 LGAV-LGSM
 Generated by PFPX. Non-commercial use only.



WIND PROGNOSIS
FL250
 27 Sep 2013 12:06 UTC
 OAL0754 LGAV-LGSM
 Generated by PFPX. Non-commercial use only.



WIND PROGNOSIS
FL270
 27 Sep 2013 12:06 UTC
 OAL0754 LGAV-LGSM
 Generated by PFPX. Non-commercial use only.

PGDE14 EGRR 261200
 ISSUED BY WAFC LONDON
 PROVIDED BY WAFC LONDON
 FIXED TIME PROGNOSTIC CHART
 ICAO AREA EURO SIGWX
 FL 100-450
 VALID 12 UTC 27 SEP 2013

CB IMPLIES TS, GR
 MOD OR SEV TURB AND ICE
 UNITS USED: HEIGHTS IN FLIGHT LEVELS
 CHECK SIGMET, ADVISORIES FOR
 TC AND VA, AND ASHTAM AND
 NOTAM FOR VA

- CAT AREAS
- 1 ~ 340
230
 - 2 ~ 390
280
 - 3 ~ 400
290

