



Flight Briefing Package

OAL6218 LGAV-LGRP

27 Sep 1830 UTC

OFP #1

ATHENS/ELEFThERIOS VENIZELOS
(GREECE)

-

RODOS/DIAGORAS
(GREECE)

PREPARED BY MICHAIL IONAS

OPS@OAV.GR

27 SEP 1929 UTC

OAL6218 LGAV-LGRP (27 Sep 1830 UTC)

RELEASE DETAILS SX-OAG LGAV-LGRP RELEASE # 2

FUEL PLANNING (KG)		LGAV - LGRP	
TRIP		2,079	00:42
CONT 5%		201	00:05
ALTN	LTBS	833	00:17
FINAL RESV		1,209	00:30
MIN T/O		4,322	01:34
TANKER		5,000	-----
TAXI		350	00:10
RELEASE	LGAV	9,672	01:44
REMAINING	LGRP	7,068	00:47

LOAD PLANNING (KG)		PLANNED	LIMIT
PAYLOAD		14,514	
FUEL		9,672	19,151
ZERO FUEL WEIGHT		55,757	62,500
RAMP WEIGHT		65,429	77,400
TAKE-OFF WEIGHT		65,079	77,000
LANDING WEIGHT	LIMIT	63,000	63,000
UNDERLOAD		0	LIM LDW

OAL6218 LGAV-LGRP (27 Sep 1830 UTC)

OLYMPIC AIR VIRTUAL FLIGHTPLAN - IFR OAL6218 SX-OAG LGAV-LGRP

ALL WEIGHTS IN KILOGRAMS (KG)

STD 27SEP/1830Z

PREPARED 27SEP/1929Z BY MICHAEL IONAS OPS@OAV.GR

COMMANDER: SOCRATIS VASSILAS / PARK LGAV: B07 / PARK LGRP: 5
CONTACT DISPATCH CONTROL 131.950 20MIN BEFORE PUSHBACK (AVAILABLE 1730Z-2200Z)
IF NOT AVAILABLE CONTACT OC/DISPATCH - OAV TEAMSPEAK (AVAILABLE 24H)

OAL6218 OFP 2 SX-OAG/A320-214 CFM ROUTE: LGAVLGRP01
DEP: LGAV/ATH 03R ELEV 308 FT CRZ SPD: LRC TTL G/C DIST: 219 NM
ARR: LGRP/RHO 25 ELEV 19 FT INIT ALT: FL230 TTL F/P DIST: 238 NM
BURN ADJ: 103.0% TTL AIR DIST: 227 NM
AVG WIND CMP: TL017 KT
ALT: LTBS/DLM 01 ELEV 20 FT 59 NM

Table with columns: CONFIG, DOW, PAX, CARGO, TOTAL, ULOAD LIM, ZFW, TOW, LDW. Rows include STANDARD, MAX, PLN, and ACT configurations.

** TAKE-OFF DATA LGAV 03R **

COND: 65079 KG - RWY DRY @ +22°C Q1013 260/03 // LMT: STRUCT
CONFIG: CONF 1+F - FLEX +66C
A/I OFF - A/C ON

SPEEDS: V1/151 - VR/151 - V2/152

ENG OUT: AT 8 DME 'SAT' 109.6 RT TO ITCPT AND PRCD ON R 340 INBD 'KEA' 115.0 .
AT 15 DME 'KEA' 115.0 ENTER HLDG (160 INBD,LT)

** LANDING DATA LGRP 25 **

COND: 63000 KG - RWY DRY @ +22°C Q1011 230/08 // LMT: STRUCT
CONFIG: CONF FULL
A/I OFF - A/C PACKS ON

SPEEDS: VREF/133 - VAPP/138

ENG OUT: WHEN PASSING 1900 FT QNH RT TO 'PAR' 108.6 (250 INBD,RT)

Table with columns: FUEL, CORR, ENDUR. Rows include TRIP, CONT 5%, ALTN LTBS, FINAL RESV, MIN T/O, TANKER, EXTRA, TAXI, and RELEASE.

CAPTAINS SIGNATURE (....)

I ACCEPT THIS OFP AND I AM FAMILIAR WITH THE PLANNED ROUTE AND AERODROMES

FUEL TANK CAP 19151 KG / MAX EXTRA FUEL 0 KG LIM BY LDW

OAL6218 LGAV-LGRP (27 Sep 1830 UTC)

TRIP CORR FOR 1000 KG TOW INCR: +16 KG / 1000 KG TOW DECR: -17 KG
 2000 FT LOWER: +11 KG / EET 00:43 CLB: 250/300/78 DES: 78/300/250

LGAV/ATH	STD 18:30	ETD 20:00	ACT OFBL	EST T/O 20:10	ACT T/O
LGRP/RHO	STA 19:30	ETA 20:57	ACT ONBL	EST LDG 20:52	ACT LDG
			TTL BLCK		TTL FLT

ATC ROUTE: N0404F230 VARI1T VARIX L995 ASIMI ASIM2J

ALTERNATE PLANNING

ALTN/RWY	DIST	ALT/FL	COMP	TIME	FUEL	DIFF	ROUTE
LTBS/01	59	FL110	TL001	00:17	833	-	SOTI1P SOTIV SOTI1K
LTFE/10	80	FL160	HD008	00:21	1056	+223	BANR3P BANRO G80 YUNUS YUNU1S
LGKP/30	92	FL180	TL001	00:23	1131	+298	ROX01P ROXOL G80 KRC
LGKO/32	100	FL180	HD011	00:25	1227	+394	ASIM2P ASIMI R19 KOPAR KOPA2K

AWY	WAYPOINT NAME	MT	ALT TMP	WND/VEL FREQ	TAS GS	REM DIST	FUEL POSITION	REM / USED	LEG ETO	ACC ATO
	LGAV/03R		308				9.3 / 0.3			
	ATHENS/ELEFThERI					238	N3756.6 E02357.7/.....		
VARI1T	KRO	077	*CLB			27	8.6 / 1.1	06	00:06	
	KARISTOS			112.20		211	N3800.6 E02430.7/.....		
	*TOC	142	FL230 -21	306/030	404 431	31 179	8.2 / 1.5 N3734.7 E02452.9	05	00:11/.....
VARI1T	VARIX	142	FL230 -21	308/028	404 431	14 165	8.1 / 1.6 N3722.8 E02502.1	02	00:13/.....
L995	RIPLI	105	FL230 -21	308/028	404 430	17 148	8.0 / 1.7 N3717.6 E02522.8	02	00:15/.....
L995	PIDAX	108	FL230 -21	308/027	403 430	8 141	8.0 / 1.7 N3714.7 E02531.7	01	00:16/.....
L995	AKINA	109	FL230 -21	308/027	402 429	38 102	7.7 / 2.0 N3659.8 E02615.9	05	00:21/.....
L995	LURUS	109	FL230 -21	308/027	402 429	14 88	7.6 / 2.0 N3653.4 E02631.0	02	00:23/.....
L995	KOPAR	109	FL230 -21	308/027	402 428	9 79	7.6 / 2.1 N3650.8 E02641.3	02	00:25/.....
L995	*TOD	109	FL230 -21	307/027	401 428	13 66	7.5 / 2.2 N3645.6 E02656.5	02	00:27/.....
L995	USINI	109	*DES			10 56	7.5 / 2.2 N3641.6 E02708.9	01	00:28/.....
L995	ASIMI	110	*DES			32 25	7.4 / 2.3 N3628.9 E02744.9	05	00:33/.....
ASIM2J	PAR PARADISI	100	*DES			17 8	7.4 / 2.3 N3624.9 E02804.9	03	00:36/.....

OAL6218 LGAV-LGRP (27 Sep 1830 UTC)

ASIM2J LGRP/25 067 19 8 7.2 / 2.4 06 00:42
RODOS/DIAGORAS N3625.6 E02806.2/.....

OAL6218 LGAV-LGRP (27 Sep 1830 UTC)

WIND INFORMATION - OBS 271200

(CLIMB)

	RIPLI		AKINA		LURUS	
FL220 308/028 -19	FL270 306/033 -31	FL270 304/032 -31	FL270 304/031 -31			
FL180 308/024 -10	FL250 307/030 -26	FL250 306/030 -26	FL250 306/029 -26			
FL130 314/017 -1	FL230 309/028 -21	FL230 308/027 -21	FL230 308/027 -21			
FL090 323/012 +6	FL210 308/026 -17	FL210 308/026 -17	FL210 308/025 -17			
4000 342/007 +15	FL190 308/024 -12	FL190 308/023 -12	FL190 309/023 -12			

(DESCENT)

FL220 308/026 -19
FL180 311/022 -10
FL130 318/017 -1
FL090 326/014 +7
4000 318/017 +15

END FLIGHTPLAN OAL6218 SX-OAG LGAV-LGRP 27SEP2013

OAL6218 LGAV-LGRP (27 Sep 1830 UTC)

(FPL-OAL6218-IS
-A320/M-DFGIRSWXE2E3M1Y/L
-LGAV2000
-N0404F230 VARIX L995 ASIMI
-LGRP0042 LTBS
-PBN/B1C1D101S2 NAV/RNVD2E5A2 DOF/130927 REG/SXOAG RVR/75 OPR/OLYMPIC AIR
VIRTUAL PER/C
-E/0134)

OAL6218 LGAV-LGRP (27 Sep 1830 UTC)

WEATHER BRIEFING - GENERATED 27 SEP 2013 19:29 UTC

LGAV LGRP LTBS LTFE LGKP LGKO

ORIGIN: LGAV/ATH (ATHENS/ELEFThERIOS VENIZELOS, GREECE)

LGAV 271850Z 26003KT CAVOK 22/16 Q1013 RMK QNH 1013.9
LGAV 271700Z 2718/2818 VRB05KT 9999 FEW025

DESTINATION: LGRP/RHO (RODOS/DIAGORAS, GREECE)

LGRP 271850Z 23008KT CAVOK 22/20 Q1011
LGRP 271700Z 2718/2818 26015KT 9999 FEW020

ALTERNATE: LTBS/DLM (MUGLA/DALAMAN, TURKEY)

LTBS 271850Z 35005KT CAVOK 22/19 Q1011 NOSIG
LTBS 271640Z 2718/2818 VRB02KT CAVOK
BECMG 2807/2809 22012KT FEW030
BECMG 2815/2817 VRB02KT CAVOK

ALTERNATE: LTFE/BJV (MILAS/BODRUM, TURKEY)

LTFE 271850Z 15004KT 110V200 CAVOK 21/17 Q1012 NOSIG
LTFE 271640Z 2718/2818 VRB02KT CAVOK
BECMG 2808/2810 26014KT
BECMG 2810/2812 FEW035
BECMG 2816/2818 VRB02KT CAVOK

ALTERNATE: LGKP/AOK (KARPATHOS, GREECE)

LGKP 271750Z 29015KT 9999 FEW020 23/18 Q1011
LGKP 271700Z 2718/2803 28016KT 9999 FEW020

ALTERNATE: LGKO/KGS (KOS/IPPOKRATIS, GREECE)

LGKO 271850Z 30006KT CAVOK 22/18 Q1012
LGKO 271700Z 2718/2818 30010KT 9999 FEW025

OAL6218 LGAV-LGRP (27 Sep 1830 UTC)

NOTAM BRIEFING - GENERATED 27 SEP 2013 19:29 UTC

LGAV LGRP LTBS LTFE LGKP LGKO

ORIGIN: LGAV/ATH (ATHENS/ELEFThERIOS VENIZELOS, GREECE)

A1641/13

KEA VOR 'KEA' 115.00MHZ ON TEST DO NOT USE. KEA DME CH97X (ID:KEA)
NORMALLY OPERATING. 23 SEP 09:27 2013 UNTIL 30 SEP 11:30 2013. CREATED: 23 SEP
09:30 2013

A1640/13

CONCENTRATION OF BIRDS INCLUDING
FALCONS,BUZZARDS,STARLINGS,SWALLOWS AND OTHER SMALL PASSERINES IN
THE VICINITY OF THE AIRPORT.
CAUTION ADVISED. 01 OCT 00:01 2013 UNTIL 30 NOV 23:59 2013. CREATED: 23 SEP
08:32 2013

A1307/13

REF AIP GREECE AIRAC AMDT 8-13(WEF 22 AUG 2013) AD2-LGAV-4,
SECTION 2.12,COL 5 LINE 4,
AMEND TO READ RWY21R END COORDINATES AS FOLLOWS:
375517,46N0235507,99E. 22 AUG 00:01 2013 UNTIL PERM. CREATED: 31 JUL 08:47 2013

A1287/13

CONCENTRATION OF BIRDS INCLUDING FALCONS,DOVES,STORKS,
SWALLOWS AND SWIFTS IN THE VICINITY OF THE AIRPORT.
CAUTION ADVISED. 01 AUG 00:00 2013 UNTIL 30 SEP 23:59 2013. CREATED: 29 JUL
09:35 2013

A1243/13

ALL GENERAL AVIATION FLIGHTS WITH MTOW MORE THAN 5700 KG SHALL
SEND A SCHEDULE MOVEMENT ADVICE (SMA) MESSAGE TO THE AIRPORT
SCHEDULE FACILITATOR IN A TURNAROUND FORMAT ACCORDING TO IATA
STANDARD SCHEDULE INFORMATION MANUAL CHAPTER 6.10.
SMA SHALL BE SENT DURING WORKING HOURS 0830-1600 LOCAL TIME VIA
SITA FAX OR E-MAIL WITH COPIES TO SCHEDULING AND PLANNING DEPT AND
TO AIRPORT SERVICES OPERATION CENTER (ASOC).
CANCELLATION MESSAGES SHALL BE SENT AS SOON AS FLIGHTS WILL NOT
OPERATE.
ABOVE PROCEDURE DOES NOT APPLY TO HELICOPTERS VIP MEDICAL AND SAR
FLIGHTS.
FOR GENERAL AVIATION FLIGHTS WITH MTOW LESS THAN 5700 KG AIP GREECE
AD2 2.20.1.2 APPLIES.
CONTACT DETAILS :
SCHEDULE FACILITATOR SITA:ATHHAXH,
TEL:21035361189/190/811/813/815/816, FAX:2103537418
E-MAIL : ESAGOS-HSCA(AT)ATHENSAIRPORT.GR
LGAV ASOC SITA: ATHIAXH, TEL: 2103540000, FAX: 2103540095
E-MAIL: ASOC-SENIOR-SRV(AT)AIA.GR
LGAV SCHEDULING AND PLANNING DEPT SITA: ATHSCXH, TEL: 2103531425,
FAX: 2103532254, E-MAIL: SCHED-PLANNING (AT) AIA.GR. 23 JUL 09:36 2013 UNTIL
30 SEP 23:59 2013. CREATED: 23 JUL 09:39 2013

A1190/13

OBSTACLE LIGHTS ON BOYATI ATHINAI ERT RADIO MAST OUT OF SERVICE.
OBST COORDINATES (NOT IN WGS 84) 380904N0235138E. REF AIP-GREECE ENR
5.4-2. AND ENR 1.1.7.6. 14 JUL 12:00 2013 UNTIL 31 DEC 23:59 2013. CREATED:
14 JUL 11:37 2013

OAL6218 LGAV-LGRP (27 Sep 1830 UTC)

A1020/13

REF. AIP GREECE AD2-LGAV-9 PARAGR 2.20.2.1-J 20 SEP 2012
ADD B 747-800 TO EXISTING A/C TYPES. 14 JUN 05:27 2013 UNTIL PERM. CREATED:
14 JUN 05:33 2013

A1018/13

REF AIP GREECE AD-2-LGAV-STAR-3 28 JUN 2012, IN THE HOLDING
PATTERN AT KRO VOR/DME, ON THE SEGMENT NEVRA-KRO VOR/DME, ON THE
SEGMENT KEPİR-KRO VOR/DME AND ON THE SEGMENT VARIX-KRO VOR/DME,
AMEND TO READ 7000FT INSTEAD OF 6000FT. 14 JUN 05:21 2013 UNTIL PERM. CREATED:
14 JUN 05:25 2013

A1016/13

REF AIP GREECE, THE PROCEDURES DESCRIBED IN THE FOLLOWING PAGES
ARE SUSPENDED.

1. AD2-LGAV-SID-2 28 JUN 2012
2. AD2-LGAV-SID-7 28 JUN 2012
3. AD2-LGAV-SID-10 28 JUN 2012
4. AD2-LGAV-SID-12 28 JUN 2012
5. AD2-LGAV-STAR-2 28 JUN 2012. 14 JUN 05:08 2013 UNTIL PERM. CREATED: 14 JUN
05:17 2013

A0997/13

LGAV/EL VENIZELOS/INTL:AT AREA BEYOND 10NM AND ALTITUDE BELOW
4000FT FOR ANGLES GREATER THAN 18 DEGREES FROM THE LOCALIZER CENTER
LINE THE ILS RWY 03R (I-ATR) IS OUT OF USE DUE TO FALSE CAPTURE. 12 JUN 07:59
2013 UNTIL PERM. CREATED: 12 JUN 08:45 2013

A0893/13

REFERENCE AIP GREECE AD2-LGAV-SID-1 28JUN 2012 ON THE DESCRIPTIONS
OF SIDS RWY 03R:

- 1)AT THE END OF EACH DESCRIPTION OF THE SIDS
NEVRA1J,KEPIR1J,VARIX1J,KEA1J,GENDO1J,SOREV2J,VELOP2J,ASTOV2J,NEMES3
J,RILIN2J,PIKAD2J,RIMAX1J,ABLON2J, DELETE:SEE NOTE 1.
- 2)AT THE END OF THE DESCRIPTION OF BIBEX1J, HAND AMEND TO READ:SEE
NOTE, INSTEAD OF:SEE NOTE 1 AND 2.
- 3)AT THE END OF DESCRIPTIONS OF SIDS RWY 03R:
A. DELETE NOTE 1:DO NOT CLIMB ABOVE 4000FT(QNH)UNTIL REACHING
14DME/KRO,UNLESS CLEARED BY ATC.
B. HAND AMEND TO READ NOTE:THIS SID SHOULD BE USED FOR DESTINATION
PAROS AIRPORT(LGPA),INSTEAD OF:NOTE 2:THIS SID SHOULD BE USED FOR
DESTINATION PAROS AIRPORT(LGPA).
- 4.AT EACH DESCRIPTIOPN OF THE SIDS KEA1J,
BIBEX1J,GENDO1J,SOREV2J,VELOP2J,ASTOV2J,NEMES3J,RILIN2J,PIKAD2J,
RIMAX1J,ABLON2J, HAND AMEND TO READ:CLIMB ON RADIAL 048 SAT TO
1100FT(QNH).AT 1100FT(QNH)TURN RIGHT,INTERCEPT AND FOLLOW RADIAL 266
KRO TO RADIAL 266 KRO/14DME FIX NOT ABOVE 4000FT(QNH) UNLESS
OTHERWISE INSTRUCTED BY ATC,INSTEAD OF: CLIMB ON RADIAL 048 SAT
TO1100FT(QNH).AT 1100FT(QNH) TURN RIGHT, INTERCEPT AND FOLLOW RADIAL
266 KRO CLIMBING TO 4000FT(QNH).MAINTAIN 4000FT(QNH) UNTIL PASSING
14DME KRO. 27 MAY 09:48 2013 UNTIL PERM. CREATED: 27 MAY 09:53 2013

A0716/13

REFERENCE AIP GREECE AD2-LGAV:

- 1)ON AD2-LGAV-SID-1 CANCEL THE SID NEMES 3J 2)ON AD2-LGAV-SID-4
CANCEL THE SID'S NEMES 1T AND GERMI 1T 3)ON THE AD2-LGAV-SID-5
CANCEL THE SID NEMES 3L 4)ON THE AD2-LGAV-SID-9 CANCEL THE SID NEMES
3G
- 5)ON THE AD2-LGAV-SID-11 CANCEL THE SID NEMES 3F. 29 APR 07:33 2013 UNTIL PERM.
CREATED: 29 APR 07:35 2013

OAL6218 LGAV-LGRP (27 Sep 1830 UTC)

A0518/13

REF AIP GREECE PART 3 AD2-LGAV-2.21.1.3 RUNWAY USE SYSTEM
ADDITIONAL HOURS OF LGAV - NOISE ABATMENT PROCEDURES AS FOLLOW :
31 MAR TILL 27 OCT 2013 DAILY 12:00-15:00. 31 MAR 02:00 2013 UNTIL 27 OCT 02:00
2013. CREATED: 29 MAR 04:55 2013

A0103/12

ELEFThERIOS VENIZELOS AIRPORT HAS BEEN APPROVED BY HCAA TO BE USED
BY B747-800 AIRCRAFT AS ALTERNATE OR FOR A LIMITED NUMBER OF FLIGHTS.
THE EXISTING ILS PROCEDURES HAVE BEEN DESIGNED TAKING INTO
CONSIDERATION THE COLLISION RISK MODEL. 24 JAN 08:19 2012 UNTIL PERM. CREATED:
24 JAN 08:40 2012

DESTINATION: LGRP/RHO (RODOS/DIAGORAS, GREECE)

A1468/13

RVR RWY 25/07 U/S. 28 AUG 11:29 2013 UNTIL 30 SEP 12:00 2013. CREATED: 28 AUG
11:31 2013

A1467/13

FREQ 278.25MHZ U/S. 28 AUG 11:08 2013 UNTIL 30 SEP 12:00 2013. CREATED: 28 AUG
11:26 2013

A0779/13

REF LGRP ADC HAND AMEND AS FOLLOWS:
TWO (2) NEW STANDS AVAILABLE IN THE EAST PART OF THE APRON NEXT TO
STAND ONE (1).

1.STAND 14

ACCOMODATES AIRCRAFT TYPES A330-200/300,B777-200/200ER,B787-800 AND
SMALLER.
NOT SUITABLE FOR
B747,B777-300,B787-900,B767,A300,A340,A350,TUPOLEV,ILLYUSHIN.

2.STAND 15

ACCOMODATES AIRCRAFT TYPES
A321,A320,B739,B738,B737,B735,B734,B717,DH8D,F70-100,YAK42,EMB190-195
NOT SUITABLE FOR A318,A319,B737W,MD80-81-83-87-88-90. 14 MAY 10:29 2013 UNTIL
PERM. CREATED: 14 MAY 10:53 2013

A0735/13

ALL GENERAL AVIATION FLIGHTS MUST REQUEST PRIOR APPROVAL FROM
AIRPORT AUTHORITIES AT LEAST 48 HOURS BEFORE THE ESTIMATED TIME OF
ARRIVAL TO LGRP DUE TO INCREASED AIRTRAFFIC WORKLOAD AND PARKING
LIMITATIONS. PRIOR COORDINATION WITH HANDLING AGENCY IS ALSO
REQUIRED). 02 MAY 09:05 2013 UNTIL 31 OCT 21:00 2013. CREATED: 02 MAY 09:07
2013

ALTERNATE: LTBS/DLM (MUGLA/DALAMAN, TURKEY)

A3127/13

NEW AIRCRAFT PARKING POSITION INFORMATIONS SEVICEABLE AS FOLLOWS:

1-AIRCRAFT STANDS NR:23A

COORDINATES:364251.23N-0284713.06E

AIRCRAFT TYPES:B757/300

2-AIRCRAFT STANDS NR:23B

COORDINATES:364252.60N-0284713.48E

OAL6218 LGAV-LGRP (27 Sep 1830 UTC)

AIRCRAFT TYPES:B757/300
3-AIRCRAFT STANDS NR:23C
COORDINATES:364254.12N-0284714.11E
AIRCRAFT TYPES:B757/300
REF AIP AD 2 LTBS PRKG. 16 AUG 10:19 2013 UNTIL PERM. CREATED: 16 AUG 10:31 2013

G3431/13
YENI HIZMETE VERILEN UCAK PARK POZISYON BILGILERI ASAGIDAKI GIBIDIR.
1-AIRCRAFT STANDS NR:23A
COORDINATES:364251.23N-0284713.06E
AIRCRAFT TYPES:B757/300
2-AIRCRAFT STANDS NR:23B
COORDINATES:364252.60N-0284713.48E
AIRCRAFT TYPES:B757/300
3-AIRCRAFT STANDS NR:23C
COORDINATES:364254.12N-0284714.11E
AIRCRAFT TYPES:B757/300
REF AIP AD 2 LTBS PRKG. 16 AUG 10:19 2013 UNTIL PERM. CREATED: 23 SEP 06:20 2013

D0658/13
DALAMAN TACAN CH100X OPERATING HOUR : H24. 12 SEP 08:20 2013 UNTIL 31 DEC 23:59 2013 ESTIMATED. CREATED: 12 SEP 08:29 2013

D0651/13
HOOK BARRIER AVBL PPR 30 MINUTES AT WEEKDAYS, PPR 2 HOURS SAT SUN AND HOLIDAYS. 10 SEP 05:55 2013 UNTIL 29 NOV 15:00 2013. CREATED: 10 SEP 05:57 2013

D0508/13
AD OPERATING HOURS OF MILITARY UNIT AS FOLLOWS:
MON TUE WED THU FRI:0500-1330
SAT SUN AND HOLIDAYS PPR BEFORE 2 HOURS.
NOTE:TOWER AIR TRAFFIC SERVICE AVAILABLE H24. 27 JUN 14:35 2013 UNTIL 26 OCT 23:00 2013. CREATED: 27 JUN 14:39 2013

ALTERNATE: LTFE/BJV (MILAS/BODRUM, TURKEY)

A3603/13
IGML ILS GP 331.4 MHZ RWY 28 OUT OF SERVICE. 26 SEP 10:20 2013 UNTIL 26 OCT 11:00 2013. CREATED: 26 SEP 10:21 2013

A3568/13
TWY -A- FROM 100M TO 600M AT THE SIDE OF RWY 28 CLOSED TO TRAFFIC. 24 SEP 06:00 2013 UNTIL 30 SEP 12:00 2013. CREATED: 23 SEP 14:05 2013

A3545/13
TWY -B- CENTERLINE LIGHTS OUT OF SERVICE. 19 SEP 14:30 2013 UNTIL 19 OCT 14:30 2013. CREATED: 19 SEP 14:33 2013

A2686/13
TWYS -C- AND -C1- CLOSED. 15 JUL 11:00 2013 UNTIL 15 OCT 12:00 2013. CREATED: 15 JUL 11:43 2013

A2685/13
THE PART OF TWY -A- BTN 900TH METER TO 2400TH METER -FROM THE RWY10

OAL6218 LGAV-LGRP (27 Sep 1830 UTC)

THRESHOLD- CLOSED. 15 JUL 11:00 2013 UNTIL 15 OCT 12:00 2013. CREATED: 15 JUL 11:42 2013

A2684/13

TWYS A,A1,A2,A3,D CENTERLINE LIGHTS OUT OF SERVICE. 15 JUL 11:00 2013 UNTIL 15 OCT 12:00 2013. CREATED: 15 JUL 11:24 2013

D0293/13

AD OPERATING HOURS OF MILITARY UNITS AS FOLLOWS:

MON TUE WED THU FRI: 0530-1330

SAT SUN AND HOLIDAYS PPR BEFORE 3 HOURS. 30 MAR 23:01 2013 UNTIL 26 OCT 23:00 2013. CREATED: 26 MAR 13:03 2013

ALTERNATE: LGKP/AOK (KARPATOS, GREECE)

B0812/13

KARPATOS:TRAINING FLIGHTS DESTINATING KARPATOS AIRPORT HAVE TO CONTACT KARPATOS AFIS BY TEL 0030-22450-91120 AT LEAST 24 HOURS BEFORE THE FLIGHT, IN ORDER TO GET A PERMISSION. 21 SEP 04:36 2013 UNTIL 31 OCT 23:59 2013. CREATED: 21 SEP 04:38 2013

B0708/13

ALL GENERAL AVIATION FLIGHTS MUST REQUEST PRIOR APPROVAL FROM AIRPORT AUTHORITIES AT LEAST 48 HOURS BEFORE THE ESTIMATED TIME OF ARRIVAL TO LGKP, DURING AIRPORT'S OPENING HOURS, DUE TO PARKING LIMITATIONS. PRIOR COORDINATION WITH HANDLING AGENCY IS ALSO REQUIRED. 20 AUG 07:00 2013 UNTIL 31 OCT 23:59 2013. CREATED: 20 AUG 07:07 2013

B0679/13

KARPATOS AERODROME HOURS OF SERVICE AS FOLLOWS:

FROM 08/08/2013 TILL 26/10/2013

MON 0300-1100 1320-1730

TUE, THU 0320-1850

WED 0540-0950 1320-1445

FRI 0630-1730

SAT 0320-0650 1430-1730

SUN 0630-1730

NOTES:

1.ON 09/08,16/08,30/8 FRI 0630-1930

2.ON 21/8,28/08 WED 0300-0950 1320-1445

3.ON 23/08 FRI 0520-1930

4.ON 04/9 WED 0400-0950 1320-1445

5.ON 04/09 WED 0400-0950 1320-1445

6.ON 09/09 MON 0610-0950 1320-1730. 08 AUG 09:49 2013 UNTIL 26 OCT 23:59 2013. CREATED: 08 AUG 09:51 2013

B0581/13

LIGHTS OF RWY 12/30 ARE OPERATING ONLY ONE BY ONE. 30 JUN 10:16 2013 UNTIL 30 SEP 20:59 2013. CREATED: 30 JUN 10:18 2013

B0580/13

KARPATOS:FREQ 122,10MHZ U/S. 30 JUN 10:14 2013 UNTIL 30 SEP 20:59 2013.

CREATED:

30 JUN 10:15 2013

B0578/13

ALDIS LAMP AT THE CONTROL TOWER NOT AVAILABLE. 30 JUN 10:09 2013 UNTIL 30 SEP 20:59 2013. CREATED: 30 JUN 10:10 2013

OAL6218 LGAV-LGRP (27 Sep 1830 UTC)

B0577/13

SIGNAL FLARES ARE NOT AVAILABLE. 30 JUN 10:06 2013 UNTIL 30 SEP 20:59 2013.

CREATED:

30 JUN 10:08 2013

B0575/13

CAUTION ADVISED DUE TO SEAGULL CONCENTRATION IN THE VICINITY OF THE AIRPORT ESPECIALLY IN THRESHOLD OF RWY 30. 30 JUN 10:00 2013 UNTIL 30 SEP 20:59 2013. CREATED: 30 JUN 10:01 2013

B0574/13

KARPATOS L KRC 314KHZ OUT OF SERVICE. 30 JUN 09:57 2013 UNTIL 30 SEP 20:59 2013.

CREATED: 30 JUN 09:59 2013

B0573/13

WIND DIRECTION INDICATOR RWY 30 OUT OF SERVICE. 30 JUN 09:55 2013 UNTIL 30 SEP 20:59 2013. CREATED: 30 JUN 09:57 2013

B0572/13

PAPI LIGHTS RWY 12 OUT OF SERVICE. 30 JUN 09:52 2013 UNTIL 30 SEP 20:59 2013.

CREATED: 30 JUN 09:54 2013

ALTERNATE: LGKO/KGS (KOS/IPPOKRATIS, GREECE)

A1605/13

IPPOKRATIS TOWER MIL REGIONAL FREQ 257.8MHZ OUT OF SERVICE. 17 SEP 18:19 2013 UNTIL 31 OCT 23:59 2013. CREATED: 17 SEP 18:23 2013

A0994/13

RVR OUT OF SERVICE. 11 JUN 11:47 2013 UNTIL 30 NOV 23:59 2013. CREATED: 11 JUN 11:53 2013

A1135/12

AVGAS 100LL NOT AVAILABLE. 27 JUL 10:55 2012 UNTIL PERM. CREATED: 27 JUL 10:56 2012

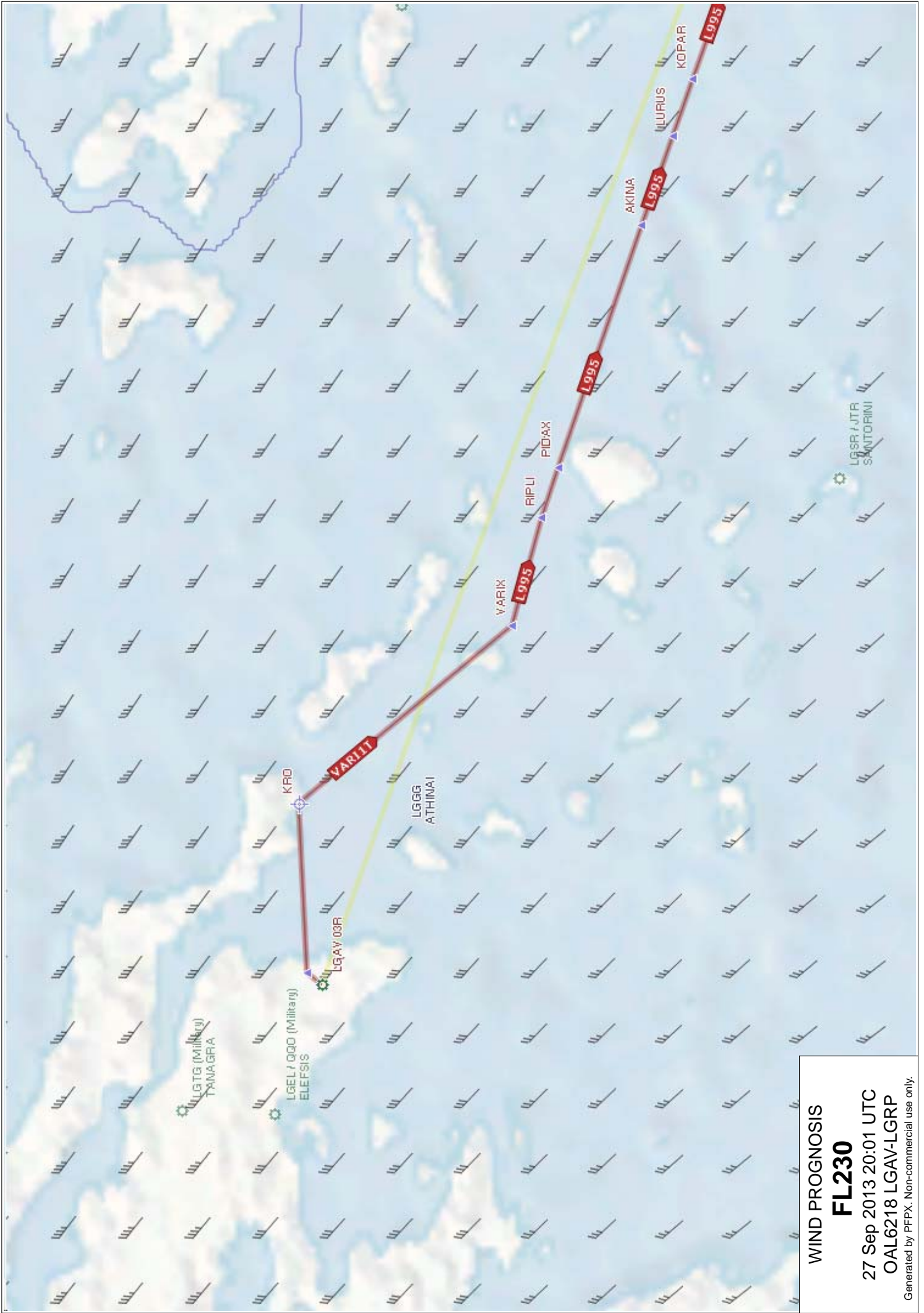
B0398/12

REF AIP GREECE VOL II PAGE LGKO 3 - 30 SEP 1998/93 HAND AMEND TO READ AS FOLLOW:

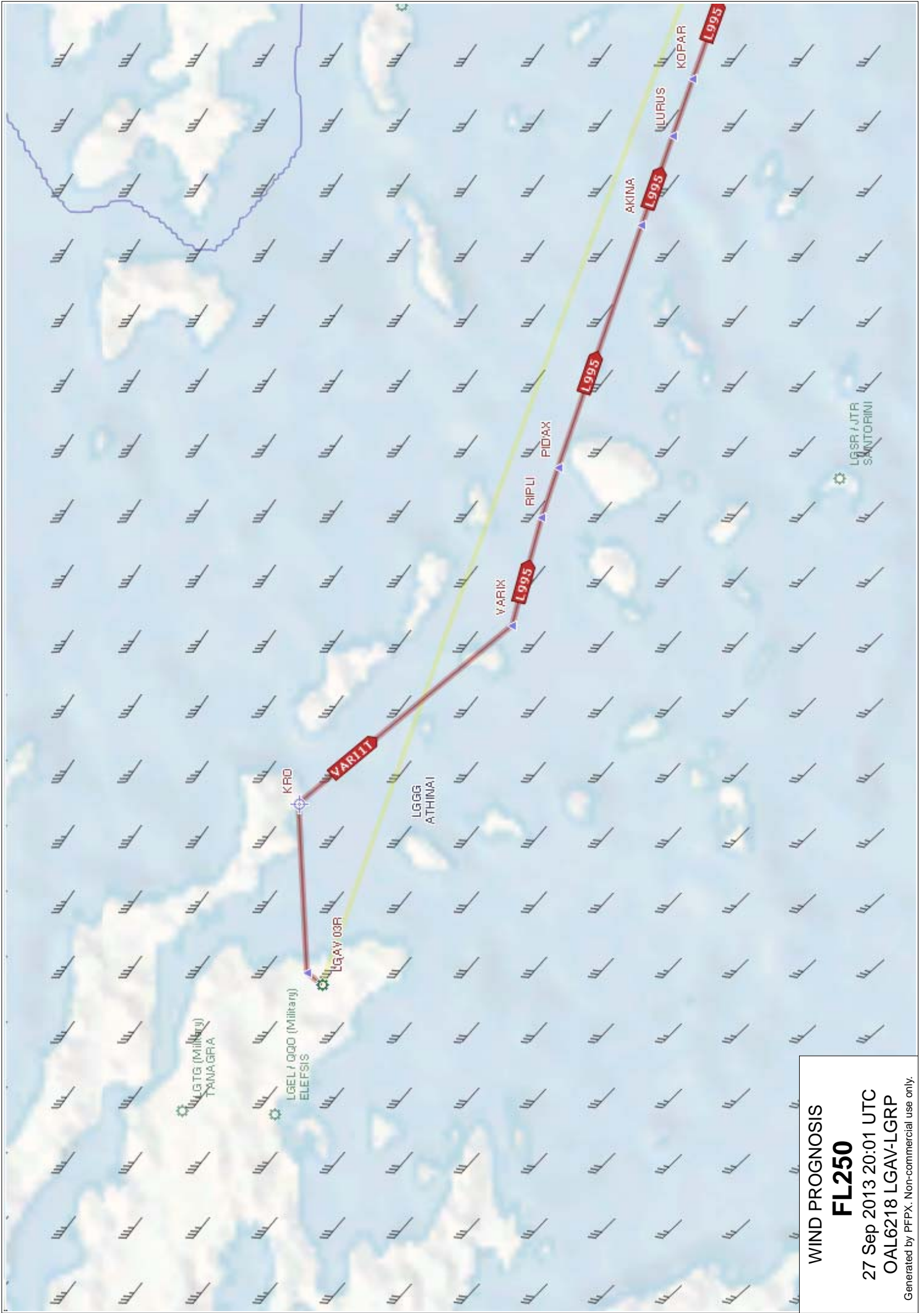
1)ON THE TOP OF THE PLAN VIEW AMEND TO READ 'AERODROME ELEV 412FT' INSTEAD OF 'AERODROME ELEV 409FT'

2)ON THE PROFILE VIEW AMEND TO READ 'ELEV 412FT' INSTEAD OF 'ELEV 409FT'

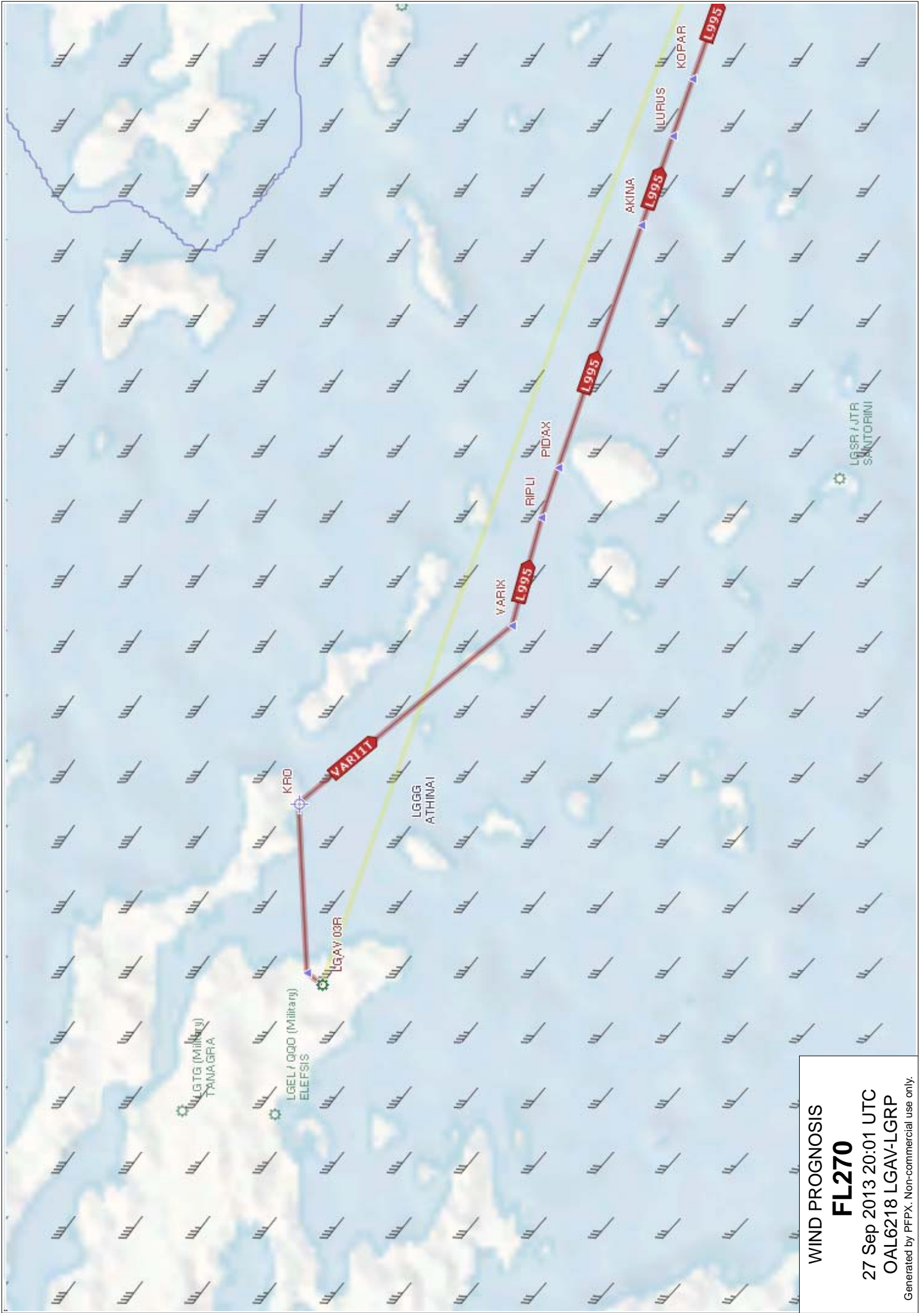
3)IN THE THE TABLE OF CIRCLING MINIMA AMEND TO READ '1200/(788)' INSTEAD OF '1200/(791)'. 07 MAY 12:23 2012 UNTIL PERM. CREATED: 07 MAY 12:27 2012



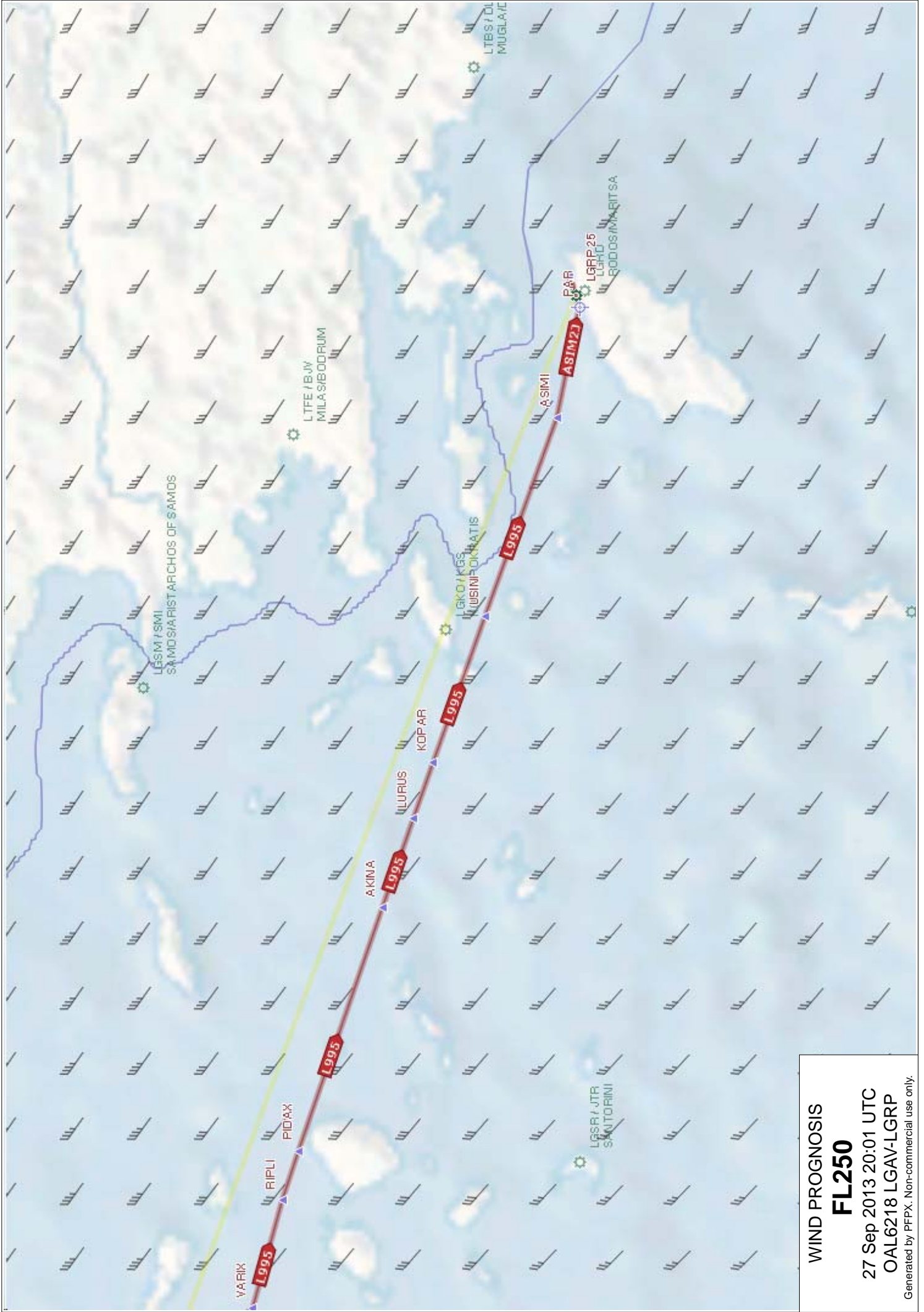
WIND PROGNOSIS
FL230
 27 Sep 2013 20:01 UTC
 OAL6218 LGAV-LGRP
 Generated by PFPX. Non-commercial use only.



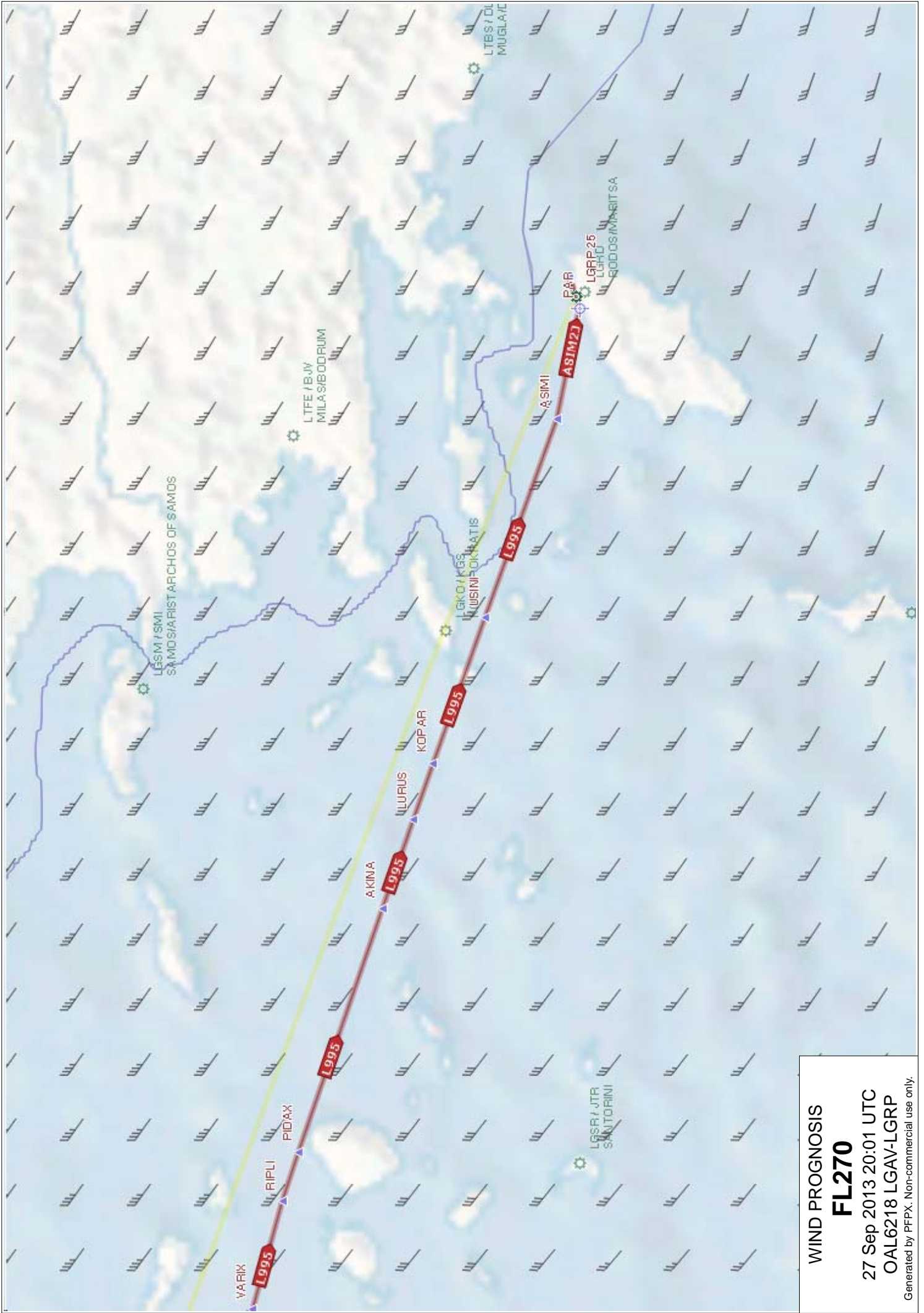
WIND PROGNOSIS
FL250
 27 Sep 2013 20:01 UTC
 OAL6218 LGAV-LGRP
 Generated by PFPX. Non-commercial use only.



WIND PROGNOSIS
FL270
 27 Sep 2013 20:01 UTC
 OAL6218 LGAV-LGRP
 Generated by PFPX. Non-commercial use only.



WIND PROGNOSIS
FL250
 27 Sep 2013 20:01 UTC
 OAL6218 LGAV-LGRP
 Generated by PFPX. Non-commercial use only.



WIND PROGNOSIS
FL270
 27 Sep 2013 20:01 UTC
 OAL6218 LGAV-LGRP
 Generated by PFPX. Non-commercial use only.

PGDE14 EGRR 261800

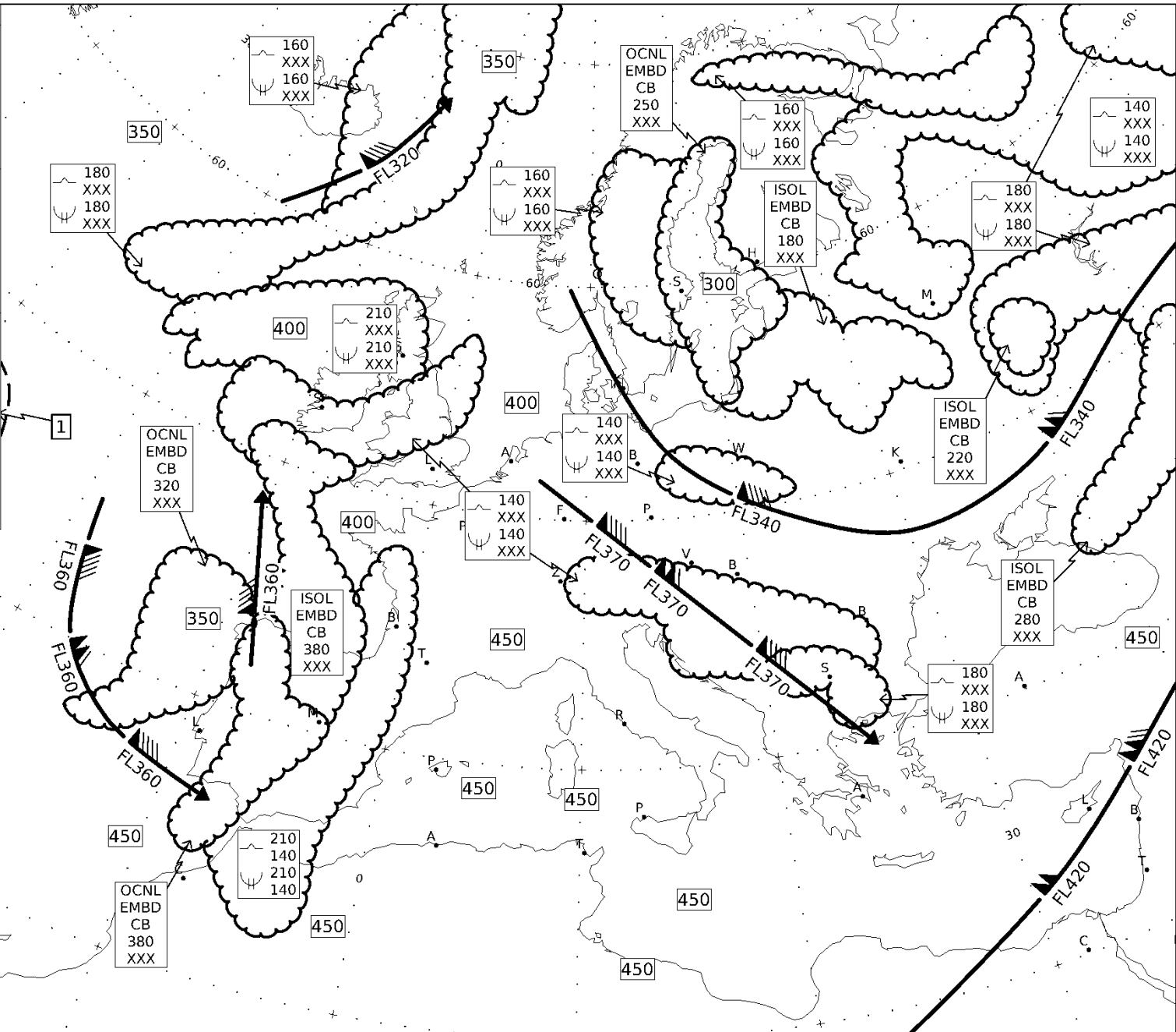
ISSUED BY WAFC LONDON
 PROVIDED BY WAFC LONDON
 FIXED TIME PROGNOSTIC CHART
 ICAO AREA EURO SIGWX
 FL 100-450
 VALID 18 UTC 27 SEP 2013

CB IMPLIES TS, GR
 MOD OR SEV TURB AND ICE

UNITS USED: HEIGHTS IN FLIGHT LEVELS
 CHECK SIGMET, ADVISORIES FOR
 TC AND VA, AND ASHTAM AND
 NOTAM FOR VA

CAT AREAS

1 420
 290



PGDE14 EGRR 270000

ISSUED BY WAFC LONDON
 PROVIDED BY WAFC LONDON
 FIXED TIME PROGNOSTIC CHART
 ICAO AREA EURO SIGWX
 FL 100-450
 VALID 00 UTC 28 SEP 2013

CB IMPLIES TS, GR
 MOD OR SEV TURB AND ICE

UNITS USED: HEIGHTS IN FLIGHT LEVELS
 CHECK SIGMET, ADVISORIES FOR
 TC AND VA, AND ASHTAM AND
 NOTAM FOR VA

CAT AREAS

1 380
 280

2 410
 310

