



## **Flight Briefing Package**

**OAL6219 LGRP-LGAV**

**27 Sep 2000 UTC**

OFP #0

RODOS/DIAGORAS  
(GREECE)

-

ATHENS/ELEFThERIOS VENIZELOS  
(GREECE)

PREPARED BY MICHAIL IONAS

OPS@OAV.GR

27 SEP 1926 UTC

# OAL6219 LGRP-LGAV (27 Sep 2000 UTC)

RELEASE DETAILS SX-OAG LGRP-LGAV RELEASE # 1

---

FUEL PLANNING (KG)		LGRP - LGAV	
TRIP		2,021	00:45
CONT 5%		180	00:05
ALTN	LGSR	1,339	00:28
FINAL RESV		1,082	00:30
MIN T/O		4,622	01:48
TAXI		350	00:10
RELEASE	LGRP	4,972	01:58
REMAINING	LGAV	2,426	00:58

LOAD PLANNING (KG)		PLANNED	LIMIT
PAYLOAD		11,345	
FUEL		4,972	19,151
ZERO FUEL WEIGHT		52,588	62,500
RAMP WEIGHT		57,560	77,400
TAKE-OFF WEIGHT		57,210	77,000
LANDING WEIGHT	LIMIT	55,189	63,000
UNDERLOAD		7,811	LIM LDW

OAL6219 LGRP-LGAV (27 Sep 2000 UTC)

OLYMPIC AIR VIRTUAL FLIGHTPLAN - IFR OAL6219 SX-OAG LGRP-LGAV

ALL WEIGHTS IN KILOGRAMS (KG)

STD 27SEP/2000Z

PREPARED 27SEP/1926Z BY MICHAEL IONAS OPS@OAV.GR

\*\*\*\*\*
COMMANDER: SOCRATIS VASSILAS / PARK LGRP: 5 / PARK LGAV: TBA
CONTACT DISPATCH CONTROL 131.950 15MIN BEFORE ARRIVAL (AVAILABLE 1730Z-2200Z)
IF NOT AVAILABLE CONTACT OC/DISPATCH - OAV TEAMSPEAK (AVAILABLE 24H)
\*\*\*\*\*

OAL6219 OFP 1 SX-OAG/A320-214 CFM ROUTE: LGRPLGAV01
DEP: LGRP/RHO 25 ELEV 19 FT CRZ SPD: LRC TTL G/C DIST: 219 NM
ARR: LGAV/ATH 03R ELEV 308 FT INIT ALT: FL240 TTL F/P DIST: 226 NM
BURN ADJ: 103.0% TTL AIR DIST: 241 NM
AVG WIND CMP: HD020 KT
ALT: LGSR/JTR 34R ELEV 123 FT 139 NM

Table with columns: CONFIG, DOW, PAX, CARGO, TOTAL, ULOAD LIM, ZFW, TOW, LDW. Rows: STANDARD, MAX, PLN, ACT.

\*\* TAKE-OFF DATA LGRP 25 \*\*

COND: 57210 KG - RWY DRY @ +22°C Q1011 230/08 // LMT: STRUCT
CONFIG: CONF 1+F - FLEX +67C
A/I OFF - A/C ON

SPEEDS: V1/146 - VR/146 - V2/146

ENG OUT: WHEN PASSING 1900 FT QNH RT TO 'PAR' 108.6 (250 INBD,RT)

\*\* LANDING DATA LGAV 03R \*\*

COND: 55189 KG - RWY DRY @ +22°C Q1013 260/03 // LMT: STRUCT
CONFIG: CONF FULL
A/I OFF - A/C PACKS ON

SPEEDS: VREF/124 - VAPP/129

ENG OUT: AT 8 DME 'SAT' 109.6 RT TO ITCPT AND PRCD ON R 340 INBD 'KEA' 115.0 .
AT 15 DME 'KEA' 115.0 ENTER HLDG (160 INBD,LT)

Table with columns: FUEL, CORR, ENDUR. Rows: TRIP, CONT 5%, ALTN LGSR, FINAL RESV, MIN T/O, EXTRA, TAXI, RELEASE. Includes CAPTAINS SIGNATURE and I ACCEPT THIS OFP AND I AM FAMILIAR WITH THE PLANNED ROUTE AND AERODROMES.

FUEL TANK CAP 19151 KG / MAX EXTRA FUEL 7811 KG LIM BY LDW
TRIP CORR FOR 1000 KG TOW INCR: +13 KG / 1000 KG TOW DECR: -15 KG

## OAL6219 LGRP-LGAV (27 Sep 2000 UTC)

2000 FT LOWER: +6 KG / EET 00:46 CLB: 250/300/78 DES: 78/300/250

LGRP/RHO	STD 20:00	ETD 21:30	ACT OFBL .....	EST T/O 21:40	ACT T/O .....
LGAV/ATH	STA 20:55	ETA 22:30	ACT ONBL .....	EST LDG 22:25	ACT LDG .....
			TTL BLCK .....		TTL FLT .....

ATC ROUTE: N0380F240 ASIM2P ASIMI L995 VARIX VARI2C

### ALTERNATE PLANNING

ALTN/RWY	DIST	ALT/FL	COMP	TIME	FUEL	DIFF	ROUTE
LGSR/34R	139	FL230	TL013	00:28	1339	-	SORE1T SOREV A10 MIL MIL1B
LGTS/10	210	FL240	HD017	00:43	1870	+531	NEVR1T NEVRA Z507 OSMOS OSMO1D

AWY	WAYPOINT NAME	MT	ALT TMP	WND/VEL FREQ	TAS GS	REM DIST	FUEL POSITION	REM / USED	LEG ETO / ATO	ACC
	LGRP/25 RODOS/DIAGORAS		19				4.6 / 0.3		226	N3625.6 E02806.2 .....
ASIM2P	ASIMI	277	*CLB			19	4.1 / 0.9	05	00:05	207 N3628.9 E02744.9 .....
	*TOC	290	FL240 -23	305/027	380 353	32 176	3.6 / 1.4	05	00:10	N3641.6 E02708.9 .....
L995	KOPAR	290	FL240 -23	306/028	380 352	23 153	3.5 / 1.5	04	00:14	N3650.8 E02641.3 .....
L995	LURUS	289	FL240 -23	306/028	379 351	9 144	3.4 / 1.6	02	00:16	N3653.4 E02631.0 .....
L995	AKINA	289	FL240 -23	306/028	379 351	14 130	3.3 / 1.7	02	00:18	N3659.8 E02615.9 .....
L995	PIDAX	289	FL240 -23	306/029	377 349	38 91	3.1 / 1.9	07	00:25	N3714.7 E02531.7 .....
L995	RIPLI	288	FL240 -23	306/029	377 349	8 84	3.0 / 2.0	01	00:26	N3717.6 E02522.8 .....
L995	VARIX	285	FL240 -23	306/029	377 349	17 67	2.9 / 2.1	03	00:29	N3722.8 E02502.1 .....
VARI2C	*TOD	285	FL240 -23	306/029 115.00	376 348	10 57	2.8 / 2.1	01	00:30	N3725.9 E02451.5 .....
VARI2C	KEA	285	*DES			27	2.8 / 2.2	05	00:35	30 N3733.4 E02418.9 .....
VARI2C	LGAV/03R ATHENS/ELEFThERI	319	308			30	2.6 / 2.4	10	00:45	N3756.6 E02357.7 .....

# OAL6219 LGRP-LGAV (27 Sep 2000 UTC)

WIND INFORMATION - OBS 271200

-----  
(CLIMB)                      KOPAR                      AKINA                      PIDAX  
FL230 307/027 -21 FL280 301/032 -33 FL280 302/032 -33 FL280 303/033 -33  
FL190 309/024 -12 FL260 303/030 -28 FL260 304/031 -28 FL260 305/031 -29  
FL140 316/018 -3 FL240 306/028 -23 FL240 306/029 -23 FL240 307/029 -23  
9000 326/014 +7 FL220 307/027 -19 FL220 307/027 -19 FL220 307/027 -19  
4000 320/016 +15 FL200 308/025 -14 FL200 308/025 -14 FL200 308/025 -14

VARIX                      (DESCENT)  
FL280 304/034 -33 FL230 307/029 -21  
FL260 305/032 -29 FL190 308/025 -12  
FL240 307/029 -23 FL140 313/019 -3  
FL220 307/028 -19 9000 324/012 +6  
FL200 308/026 -14 4000 342/007 +15

-----  
END FLIGHTPLAN OAL6219 SX-OAG LGRP-LGAV 27SEP2013

## OAL6219 LGRP-LGAV (27 Sep 2000 UTC)

(FPL-OAL6219-IS  
-A320/M-DFGIRSWXE2E3M1Y/L  
-LGRP2130  
-N0380F240 ASIMI L995 VARIX  
-LGAV0045 LGSR  
-PBN/B1C1D101S2 NAV/RNVD2E5A2 DOF/130927 REG/SXOAG RVR/75 OPR/OLYMPIC AIR  
VIRTUAL PER/C  
-E/0148)

**OAL6219 LGRP-LGAV (27 Sep 2000 UTC)**

WEATHER BRIEFING - GENERATED 27 SEP 2013 19:26 UTC

-----  
LGRP LGAV LGSR LGTS

-----  
ORIGIN: LGRP/RHO (RODOS/DIAGORAS, GREECE)

-----  
LGRP 271850Z 23008KT CAVOK 22/20 Q1011  
LGRP 271700Z 2718/2818 26015KT 9999 FEW020

-----  
DESTINATION: LGAV/ATH (ATHENS/ELEFATHERIOS VENIZELOS, GREECE)

-----  
LGAV 271850Z 26003KT CAVOK 22/16 Q1013 RMK QNH 1013.9  
LGAV 271700Z 2718/2818 VRB05KT 9999 FEW025

-----  
ALTERNATE: LGSR/JTR (SANTORINI, GREECE)

-----  
LGSR 271820Z 28006KT 9999 FEW025 23/17 Q1012 NOSIG  
LGSR 271700Z 2718/2803 31010KT 9999 FEW020

-----  
ALTERNATE: LGTS/SKG (THESSALONIKI/MAKEDONIA, GREECE)

-----  
LGTS 271850Z 11003KT 9999 FEW025 21/12 Q1012 NOSIG RMK FEW180  
LGTS 271700Z 2718/2818 VRB03KT 9999 SCT030  
      BECMG 2810/2812 14008KT FEW030

**OAL6219 LGRP-LGAV (27 Sep 2000 UTC)**

NOTAM BRIEFING - GENERATED 27 SEP 2013 19:26 UTC

-----  
LGRP LGAV LGSR LGTS  
-----

ORIGIN: LGRP/RHO (RODOS/DIAGORAS, GREECE)  
-----

A1468/13

RVR RWY 25/07 U/S. 28 AUG 11:29 2013 UNTIL 30 SEP 12:00 2013. CREATED: 28 AUG 11:31 2013

A1467/13

FREQ 278.25MHZ U/S. 28 AUG 11:08 2013 UNTIL 30 SEP 12:00 2013. CREATED: 28 AUG 11:26 2013

A0779/13

REF LGRP ADC HAND AMEND AS FOLLOWS:

TWO (2) NEW STANDS AVAILABLE IN THE EAST PART OF THE APRON NEXT TO STAND ONE (1).

1.STAND 14

ACCOMODATES AIRCRAFT TYPES A330-200/300,B777-200/200ER,B787-800 AND SMALLER.

NOT SUITABLE FOR

B747,B777-300,B787-900,B767,A300,A340,A350,TUPOLEV,ILLYUSHIN.

2.STAND 15

ACCOMODATES AIRCRAFT TYPES

A321,A320,B739,B738,B737,B735,B734,B717,DH8D,F70-100,YAK42,EMB190-195

NOT SUITABLE FOR A318,A319,B737W,MD80-81-83-87-88-90. 14 MAY 10:29 2013 UNTIL PERM. CREATED: 14 MAY 10:53 2013

A0735/13

ALL GENERAL AVIATION FLIGHTS MUST REQUEST PRIOR APPROVAL FROM AIRPORT AUTHORITIES AT LEAST 48 HOURS BEFORE THE ESTIMATED TIME OF ARRIVAL TO LGRP DUE TO INCREASED AIRTRAFFIC WORKLOAD AND PARKING LIMITATIONS. PRIOR COORDINATION WITH HANDLING AGENCY IS ALSO REQUIRED). 02 MAY 09:05 2013 UNTIL 31 OCT 21:00 2013. CREATED: 02 MAY 09:07 2013

-----  
DESTINATION: LGAV/ATH (ATHENS/ELEFThERIOS VENIZELOS, GREECE)  
-----

A1641/13

KEA VOR 'KEA' 115.00MHZ ON TEST DO NOT USE. KEA DME CH97X (ID:KEA) NORMALLY OPERATING. 23 SEP 09:27 2013 UNTIL 30 SEP 11:30 2013. CREATED: 23 SEP 09:30 2013

A1640/13

CONCENTRATION OF BIRDS INCLUDING

FALCONS,BUZZARDS,STARLINGS,SWALLOWS AND OTHER SMALL PASSERINES IN THE VICINITY OF THE AIRPORT.

CAUTION ADVISED. 01 OCT 00:01 2013 UNTIL 30 NOV 23:59 2013. CREATED: 23 SEP 08:32 2013

A1307/13

REF AIP GREECE AIRAC AMDT 8-13(WEF 22 AUG 2013) AD2-LGAV-4, SECTION 2.12,COL 5 LINE 4,

AMEND TO READ RWY21R END COORDINATES AS FOLLOWS:

375517,46N0235507,99E. 22 AUG 00:01 2013 UNTIL PERM. CREATED: 31 JUL 08:47 2013



## OAL6219 LGRP-LGAV (27 Sep 2000 UTC)

A1287/13

CONCENTRATION OF BIRDS INCLUDING FALCONS,DOVES,STORKS,  
SWALLOWS AND SWIFTS IN THE VICINITY OF THE AIRPORT.  
CAUTION ADVISED. 01 AUG 00:00 2013 UNTIL 30 SEP 23:59 2013. CREATED: 29 JUL  
09:35 2013

A1243/13

ALL GENERAL AVIATION FLIGHTS WITH MTOW MORE THAN 5700 KG SHALL  
SEND A SCHEDULE MOVEMENT ADVICE (SMA) MESSAGE TO THE AIRPORT  
SCHEDULE FACILITATOR IN A TURNAROUND FORMAT ACCORDING TO IATA  
STANDARD SCHEDULE INFORMATION MANUAL CHAPTER 6.10.  
SMA SHALL BE SENT DURING WORKING HOURS 0830-1600 LOCAL TIME VIA  
SITA FAX OR E-MAIL WITH COPIES TO SCHEDULING AND PLANNING DEPT AND  
TO AIRPORT SERVICES OPERATION CENTER (ASOC).  
CANCELLATION MESSAGES SHALL BE SENT AS SOON AS FLIGHTS WILL NOT  
OPERATE.  
ABOVE PROCEDURE DOES NOT APPLY TO HELICOPTERS VIP MEDICAL AND SAR  
FLIGHTS.  
FOR GENERAL AVIATION FLIGHTS WITH MTOW LESS THAN 5700 KG AIP GREECE  
AD2 2.20.1.2 APPLIES.  
CONTACT DETAILS :  
SCHEDULE FACILITATOR SITA:ATHHAXH,  
TEL:21035361189/190/811/813/815/816, FAX:2103537418  
E-MAIL : ESAGOS-HSCA(AT)ATHENSAIRPORT.GR  
LGAV ASOC SITA: ATHIAXH, TEL: 2103540000, FAX: 2103540095  
E-MAIL: ASOC-SENIOR-SRV(AT)AIA.GR  
LGAV SCHEDULING AND PLANNING DEPT SITA: ATHSCXH, TEL: 2103531425,  
FAX: 2103532254, E-MAIL: SCHED-PLANNING (AT) AIA.GR. 23 JUL 09:36 2013 UNTIL  
30 SEP 23:59 2013. CREATED: 23 JUL 09:39 2013

A1190/13

OBSTACLE LIGHTS ON BOYATI ATHINAI ERT RADIO MAST OUT OF SERVICE.  
OBST COORDINATES (NOT IN WGS 84) 380904N0235138E. REF AIP-GREECE ENR  
5.4-2. AND ENR 1.1.7.6. 14 JUL 12:00 2013 UNTIL 31 DEC 23:59 2013. CREATED:  
14 JUL 11:37 2013

A1020/13

REF. AIP GREECE AD2-LGAV-9 PARAGR 2.20.2.1-J 20 SEP 2012  
ADD B 747-800 TO EXISTING A/C TYPES. 14 JUN 05:27 2013 UNTIL PERM. CREATED:  
14 JUN 05:33 2013

A1018/13

REF AIP GREECE AD-2-LGAV-STAR-3 28 JUN 2012, IN THE HOLDING  
PATTERN AT KRO VOR/DME, ON THE SEGMENT NEVRA-KRO VOR/DME, ON THE  
SEGMENT KEPIR-KRO VOR/DME AND ON THE SEGMENT VARIX-KRO VOR/DME,  
AMEND TO READ 7000FT INSTEAD OF 6000FT. 14 JUN 05:21 2013 UNTIL PERM. CREATED:  
14 JUN 05:25 2013

A1016/13

REF AIP GREECE, THE PROCEDURES DESCRIBED IN THE FOLLOWING PAGES  
ARE SUSPENDED.  
1. AD2-LGAV-SID-2 28 JUN 2012  
2. AD2-LGAV-SID-7 28 JUN 2012  
3. AD2-LGAV-SID-10 28 JUN 2012  
4. AD2-LGAV-SID-12 28 JUN 2012  
5. AD2-LGAV-STAR-2 28 JUN 2012. 14 JUN 05:08 2013 UNTIL PERM. CREATED: 14 JUN  
05:17 2013

A0997/13

LGAV/EL VENIZELOS/INTL:AT AREA BEYOND 10NM AND ALTITUDE BELOW

## OAL6219 LGRP-LGAV (27 Sep 2000 UTC)

4000FT FOR ANGLES GREATER THAN 18 DEGREES FROM THE LOCALIZER CENTER  
LINE THE ILS RWY 03R (I-ATR) IS OUT OF USE DUE TO FALSE CAPTURE. 12 JUN 07:59  
2013 UNTIL PERM. CREATED: 12 JUN 08:45 2013

A0893/13

REFERENCE AIP GREECE AD2-LGAV-SID-1 28JUN 2012 ON THE DESCRIPTIONS  
OF SIDS RWY 03R:

1)AT THE END OF EACH DESCRIPTION OF THE SIDS  
NEVRA1J,KEPIR1J,VARIX1J,KEA1J,GENDO1J,SOREV2J,VELOP2J,ASTOV2J,NEMES3  
J,RILIN2J,PIKAD2J,RIMAX1J,ABLON2J, DELETE:SEE NOTE 1.  
2)AT THE END OF THE DESCRIPTION OF BIBEX1J, HAND AMEND TO READ:SEE  
NOTE, INSTEAD OF:SEE NOTE 1 AND 2.  
3)AT THE END OF DESCRIPTIONS OF SIDS RWY 03R:  
A. DELETE NOTE 1:DO NOT CLIMB ABOVE 4000FT(QNH)UNTIL REACHING  
14DME/KRO,UNLESS CLEARED BY ATC.  
B. HAND AMEND TO READ NOTE:THIS SID SHOULD BE USED FOR DESTINATION  
PAROS AIRPORT(LGPA),INSTEAD OF:NOTE 2:THIS SID SHOULD BE USED FOR  
DESTINATION PAROS AIRPORT(LGPA).  
4.AT EACH DESCRIPTIOPN OF THE SIDS KEA1J,  
BIBEX1J,GENDO1J,SOREV2J,VELOP2J,ASTOV2J,NEMES3J,RILIN2J,PIKAD2J,  
RIMAX1J,ABLON2J, HAND AMEND TO READ:CLIMB ON RADIAL 048 SAT TO  
1100FT(QNH).AT 1100FT(QNH)TURN RIGHT,INTERCEPT AND FOLLOW RADIAL 266  
KRO TO RADIAL 266 KRO/14DME FIX NOT ABOVE 4000FT(QNH) UNLESS  
OTHERWISE INSTRUCTED BY ATC,INSTEAD OF: CLIMB ON RADIAL 048 SAT  
TO1100FT(QNH).AT 1100FT(QNH) TURN RIGHT, INTERCEPT AND FOLLOW RADIAL  
266 KRO CLIMBING TO 4000FT(QNH).MAINTAIN 4000FT(QNH) UNTIL PASSING  
14DME KRO. 27 MAY 09:48 2013 UNTIL PERM. CREATED: 27 MAY 09:53 2013

A0716/13

REFERENCE AIP GREECE AD2-LGAV:

1)ON AD2-LGAV-SID-1 CANCEL THE SID NEMES 3J 2)ON AD2-LGAV-SID-4  
CANCEL THE SID'S NEMES 1T AND GERMI 1T 3)ON THE AD2-LGAV-SID-5  
CANCEL THE SID NEMES 3L 4)ON THE AD2-LGAV-SID-9 CANCEL THE SID NEMES  
3G  
5)ON THE AD2-LGAV-SID-11 CANCEL THE SID NEMES 3F. 29 APR 07:33 2013 UNTIL PERM.  
CREATED: 29 APR 07:35 2013

A0518/13

REF AIP GREECE PART 3 AD2-LGAV-2.21.1.3 RUNWAY USE SYSTEM  
ADDITIONAL HOURS OF LGAV - NOISE ABATMENT PROCEDURES AS FOLLOW :  
31 MAR TILL 27 OCT 2013 DAILY 12:00-15:00. 31 MAR 02:00 2013 UNTIL 27 OCT 02:00  
2013. CREATED: 29 MAR 04:55 2013

A0103/12

ELEFThERIOS VENIZELOS AIRPORT HAS BEEN APPROVED BY HCAA TO BE USED  
BY B747-800 AIRCRAFT AS ALTERNATE OR FOR A LIMITED NUMBER OF FLIGHTS.  
THE EXISTING ILS PROCEDURES HAVE BEEN DESIGNED TAKING INTO  
CONSIDERATION THE COLLISION RISK MODEL. 24 JAN 08:19 2012 UNTIL PERM. CREATED:  
24 JAN 08:40 2012

-----  
ALTERNATE: LGSR/JTR (SANTORINI, GREECE)  
-----

B0628/13

RTIL RWY 16L U/S. 21 JUL 15:29 2013 UNTIL 31 DEC 23:59 2013. CREATED: 21 JUL  
15:30 2013

B0599/13

RVR U/S. 05 JUL 08:21 2013 UNTIL 31 DEC 22:00 2013. CREATED: 05 JUL 08:23 2013

B0508/13

## OAL6219 LGRP-LGAV (27 Sep 2000 UTC)

BIRD CONCENTRATION (SEAGULLS) IN MOVEMENT AREA. CAUTION ADVISED. 10 JUN 11:22 2013 UNTIL 31 OCT 23:59 2013. CREATED: 10 JUN 11:24 2013

B0506/13

TRAINING FLIGHTS TO SANTORINI AIRPORT MUST OBTAIN PERMISSION AT LEAST THREE HOURS PRIOR ETA. FOR PERMISSION CONTACT SANTORINI APP/TWR AT TEL. NUM :+302286028404, OR +302286028448. 11 JUN 03:00 2013 UNTIL 30 SEP 21:00 2013. CREATED: 10 JUN 06:42 2013

B0437/13

DUE TO LIMITED PARKING POSITIONS ALL GENERAL AVIATION FLIGHTS INTENDING TO LAND AT SANTORINI AIRPORT MUST OBTAIN PRIOR PERMISSION (PPR) FROM THE AIRPORT AUTHORITY AT LEAST 24HR PRIOR ETA.

THE APPLICATION MUST INCLUDE:

1. AIRCRAFT REGISTRATION, TYPE, MTOW AND CALLSIGN
2. DATE OF ARRIVAL, ETA AND AIRPORT OF ORIGIN
3. DATE OF DEPARTURE, ETD AND DESTINATION AIRPORT
4. HANDLING AGENT
5. COMMUNICATION DETAILS (FAX, E-MAIL)
6. OPERATOR (IF APPLICABLE)

THE APPLICATION MUST BE ADDRESSED TO THE AIRPORT AUTHORITY AND SENT BY FAX(++302286033349) OR E-MAIL KASRGAE(AT)HCAA.GR.

THE AIRPORT AUTHORITY MUST ALSO BE NOTIFIED IN IN CASE OF SCHEDULE CHANGES OR CANCELATIONS OF PREVIOUSLY AUTHORIZED FLIGHTS. 01 JUN 00:01 2013 UNTIL 30 SEP 23:59 2013. CREATED: 24 MAY 07:40 2013

B0387/13

LGSR/SANTORINI:AERODROME HOURS OF SERVICE AS FLW:  
FROM 09/05/2013 TILL 26/10/2013

A.FROM 09/05 TILL 28/05  
MON,THU,FRI 0230-1800  
TUE,WED 0230-1930  
SAT 0230-1900  
SUN 0230-2230

B.FROM 29/05 TILL 30/09  
EUERY DAY 0001-2400

C.FROM 01/10 TILL 28/10  
MON,WED,THU,FRI 0230-1800  
TUE 0230-1930  
SAT,SUN 0230-1900

NOTES:

- 1.ON 10/05 FRI 0700-1800
- 2.ON 18/05,25/5,05/10,12/10 SAT 0230-2030. 09 MAY 10:47 2013 UNTIL 26 OCT 23:59 2013. CREATED: 09 MAY 10:51 2013

M0392/13

SANTORINI TACAN SAN CH 111X U/S. 19 SEP 06:32 2013 UNTIL 30 SEP 23:59 2013.  
CREATED:  
19 SEP 06:40 2013

M0388/13

LGSR : NORTH ARRESTING GEAR OF RUNWAY 34R-16L IS REMOVED. 17 SEP 06:59 2013  
UNTIL  
17 DEC 15:00 2013. CREATED: 17 SEP 07:05 2013

M0188/13

HAF SERVICES WILL BE PROVIDED

## OAL6219 LGRP-LGAV (27 Sep 2000 UTC)

A. EVERY DAY DURING DAYLIGHT AND THE REST HOURS OF THE DAY 30 MIN  
PRIOR NOTICE.  
B. WEEKEND AND PUBLISHED HOLIDAYS AFTER 30 MIN PRIOR NOTICE. 23 APR 07:11 2013  
UNTIL 31 DEC 21:59 2013. CREATED: 23 APR 07:30 2013

M0408/08

SINK TYPE ARRESTING GEAR CABLE INSTALLED AND OPERATES AT THE  
BEGINNING OF RWY 34R, DEFINED AS THE SOUTH ARRESTING GEAR OF RWY  
34R/16L. 28 AUG 12:18 2008 UNTIL PERM. CREATED: 28 AUG 12:23 2008

-----  
ALTERNATE: LGTS/SKG (THESSALONIKI/MAKEDONIA, GREECE)  
-----

A1485/13

THESSALONIKI/MAKEDONIA/INTL:LIGHTS OF SIGNIFICANT LIGHTED  
OBSTACLES IN THE VCY OF MAKEDONIA AP (AS LISTED IN ITEM 40 AND 41 OF  
AIP GREECE AD 2 LGTS 2.23.3 AND ON TERMINAL AREA CHART-VFR ROUTES  
MAKEDONIA TMA) 3KM WEST OF THE AP U/S (RADIO BROADCASTING AERIALS AT  
PERAIA). 31 AUG 08:41 2013 UNTIL 31 DEC 23:59 2013. CREATED: 31 AUG 08:42 2013

A1484/13

LGTS AVGAS 100LL NOT AVAILABLE. 31 AUG 07:30 2013 UNTIL 31 DEC 23:59 2013.  
CREATED:  
31 AUG 08:40 2013

A1329/13

LGTS:PART OF RWY 16/34 BETWEEN 1800 METERS AND 1950 METERS FROM  
THRESHOLD OF RWY 16 MAY BE SLIPPERY WHEN WET. 05 AUG 09:20 2013 UNTIL 31 DEC  
07:30 2013. CREATED: 05 AUG 09:45 2013

A1177/13

REF AIP GREECE AD.2-LGTS-SID-1 ON SECOND PAGE OF AD2-LGTS-SID-1  
SECTION GENERAL PARAGRAPH 3,AMEND TO READ PDG (PROCEDURE DESING  
GRADIENT) 7.6 PER CENT(462FT/NM) INSTEAD OF 6.0 PER CENT (365FT/NM). 10 JUL  
07:31 2013 UNTIL PERM. CREATED: 10 JUL 07:39 2013

A1116/13

TWY LINK J AND PART OF TWY F FROM HOLDING POINT RWY10 TO TWY A  
CLOSED DUE WIP. 01 JUL 18:00 2013 UNTIL 31 DEC 23:59 2013. CREATED: 01 JUL 18:04  
2013

A1105/13

LIGHTING OF TWY F PART BETWEEN TWY A TO THE HOLDING POINT OF RWY  
28 OPERATES EVERY SECOND LAMP. 29 JUN 08:31 2013 UNTIL 31 DEC 06:30 2013.  
CREATED:  
29 JUN 08:39 2013

A0755/13

FISKA VOR FSK 116.4MHZ OUT OF SERVICE. 10 MAY 07:33 2013 UNTIL 31 DEC 12:00  
2013.  
CREATED: 10 MAY 07:38 2013

A0754/13

THESSALONIKI/ MAKEDONIA ILS/DME RWY10 (IMAK) 109.5MHZ/CH32X OUT  
OF SERVICE. 10 MAY 07:28 2013 UNTIL 31 DEC 12:00 2013. CREATED: 10 MAY 07:32  
2013

A0747/13

REF AIP GREECE,AD2-LGTS-ADC HAND AMEND TO INCLUDE TWO(2) HOT SPOTS  
WITH RELATED TEXT AS FOLLOWS:  
1.HS1 INTERSECTION OF RWYS:INTERSECTING RWYS WITH NEITHER SIGNAGE

## OAL6219 LGRP-LGAV (27 Sep 2000 UTC)

NOR MARKING TO WARN AGAINST ENTRY TO RWY.  
2.HS2 INTERSECTION OF TWYS F,E AND L:WIDE OPENING.  
WHERE APPLICABLE MAKE SURE OF CORRECT TURN FROM APRON TO TWY F  
BEFORE RWY 10/28. 08 MAY 06:00 2013 UNTIL PERM. CREATED: 08 MAY 06:14 2013

A0173/13

RWY 10/28 AND TLINKS F1 AND F2 CLOSED DUE TO WIP.  
PART OF RWY 10/28 FROM TLINK N TO TWY A IS AVAILABLE ONLY FOR A/C  
TAXIING. 01 FEB 15:34 2013 UNTIL 30 SEP 12:30 2013. CREATED: 01 FEB 15:35 2013

A1584/12

CAUTION ADVISED ON TWY A DUE TO PAVEMENT DEFORMATION LYING  
APPROXIMATELY 160M FROM HOLDING POINT OF RWY 34,EAST OF THE TWY  
CENTERLINE. 09 OCT 08:00 2012 UNTIL 30 SEP 12:00 2013. CREATED: 09 OCT 08:59  
2012

A1582/08

THE USE OF THE FOLLOWING SIDS IS SUSPENDED:  
1.ALIKO 1B (REF AIP GREECE VOLII PAGE LGTS 15, 08 JUL 2004/3)  
2.ALIKO 1A (REF AIP GREECE VOLII PAGE LGTS 17, 08 JUL 2004/3)  
3.ALIKO 1C (REF AIP GREECE VOLII PAGE LGTS 18, 08 JUL 2004/3)  
4.ALIKO 1E (REF AIP GREECE VOLII PAGE LGTS 20, 08 JUL 2004/3. 07 AUG 09:28 2008  
UNTIL PERM. CREATED: 07 AUG 07:38 2008

A1581/08

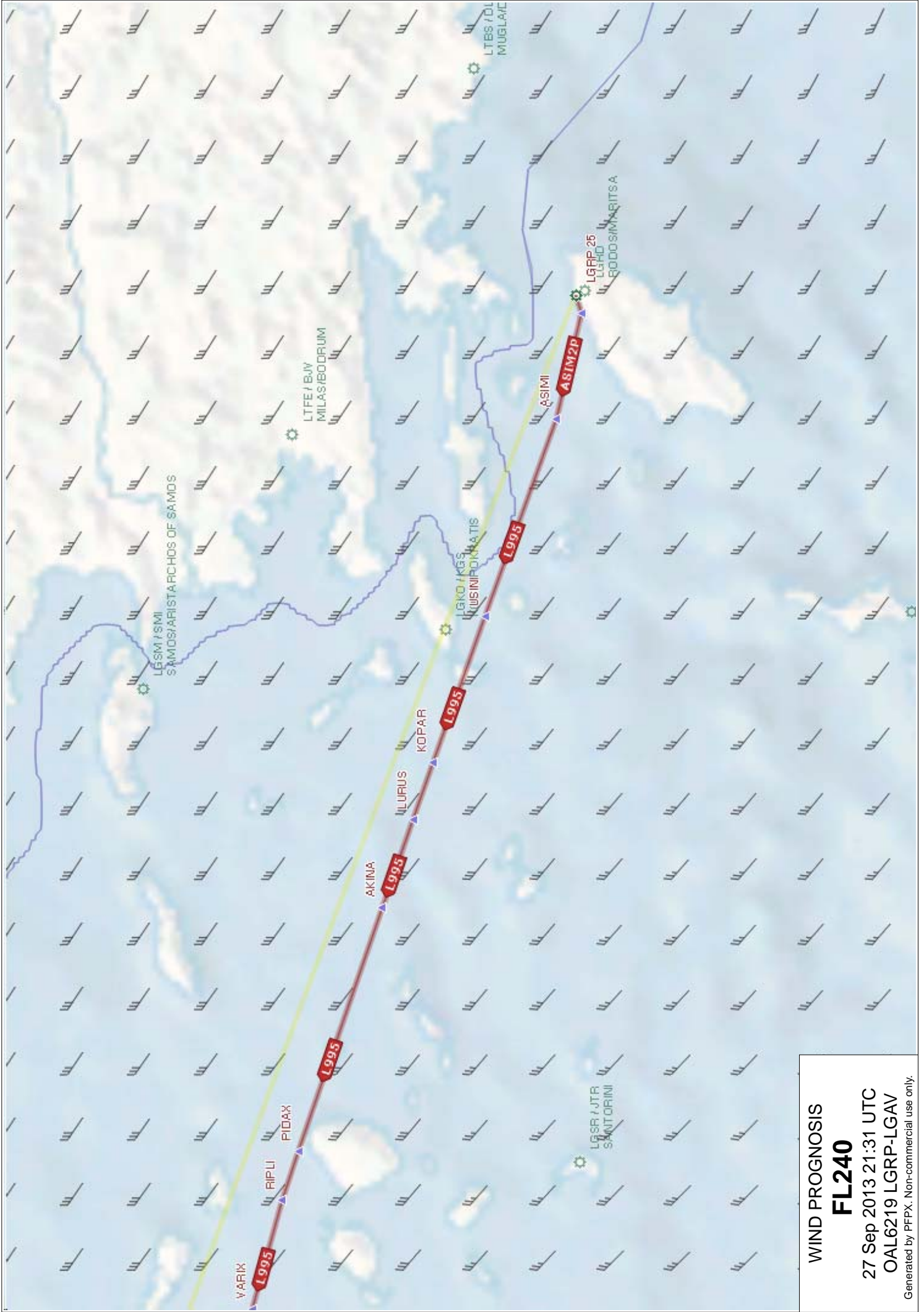
THE USE OF THE FOLLOWING STARS IS SUSPENDED:  
1.FSK 1F, ODIKO 1L (REF AIP GREECE VOLII PAGE LGTS 10, 08 JUL  
2004/3)2.FSK 1F, ODIKO 1F (REF AIP GREECE VOLII PAGE LGTS 11, 08 JUL  
2004/3)  
3.FSK 3P, ODIKO 1P (REF AIP GREECE VOLII PAGE LGTS 12, 08 JUL  
2004/3)4.FSK 3H, ODIKO 1H (REF AIP GREECE VOLII PAGE LGTS 13, 08 JUL  
2004/3)  
5.FSK 3D, ODIKO 1D (REF AIP GREECE VOLII PAGE LGTS 14, 08 JUL 2004/3. 07 AUG  
09:26 2008 UNTIL PERM. CREATED: 07 AUG 07:37 2008

M0256/13

REF MAIP GREECE VOL-2B EFF 01 JUN 2013 THE USE OF THE FOLLOWING  
SIDS IS SUSPENDED:  
1.ALIKO 1C ON PAGE T-2-18  
2.ALIKO 1B ON PAGE T-2-21  
3.ALIKO 1E ON PAGE T-2-25  
4.ALIKO 1A ON PAGE T-2-27. 04 JUN 08:00 2013 UNTIL PERM. CREATED: 04 JUN 08:42  
2013

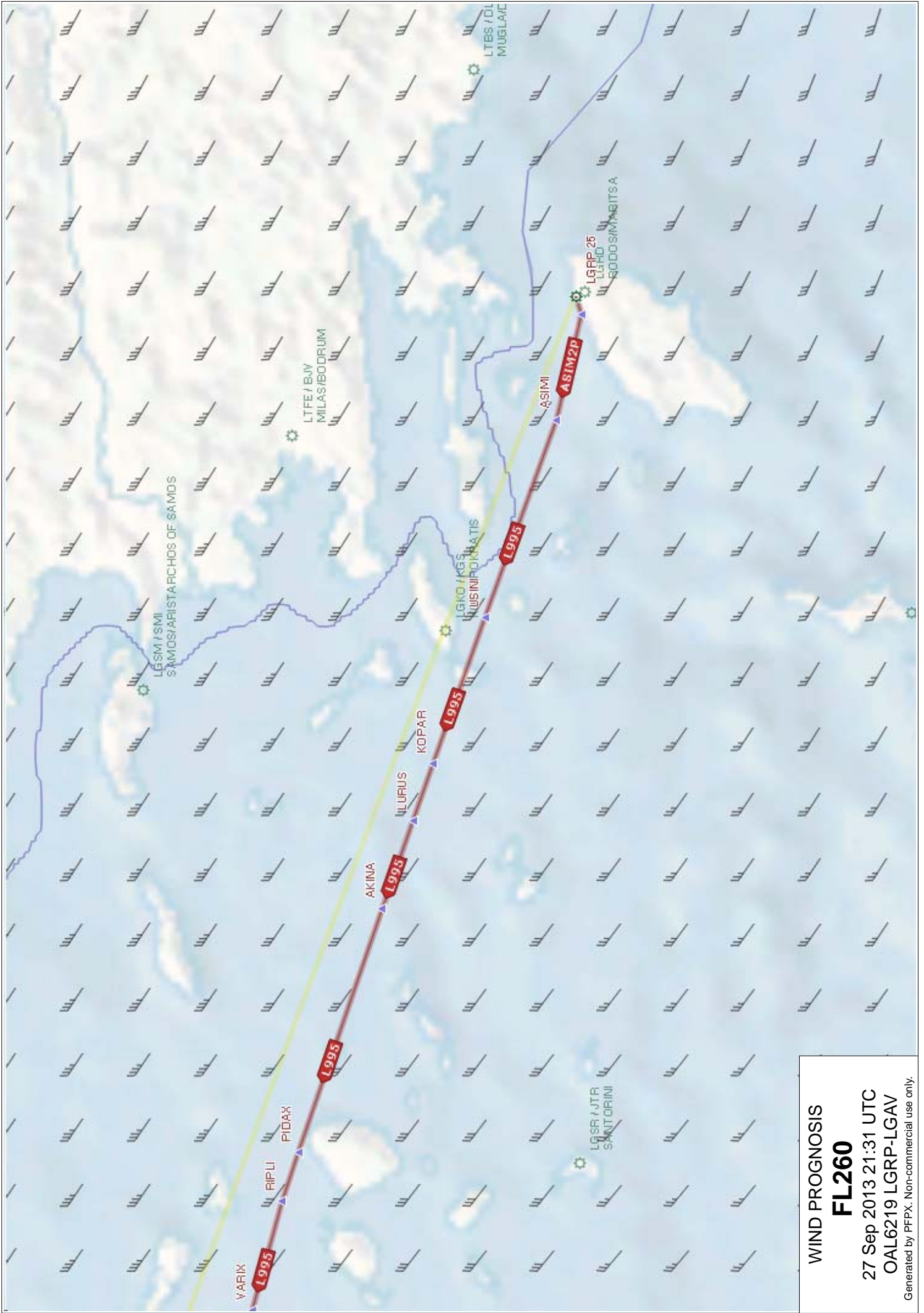
M0633/12

REF MAIP GREECE VOL-2B EFF 01 DEC 2012 THE USE OF THE FOLLOWING  
STARS IS SUSPENDED:  
1.FSK 3D,ODIKO 1D ON PAGE T-2-2  
2.FSK 1F,ODIKO 1F ON PAGE T-2-3  
3.FSK 1F,ODIKO 1L ON PAGE T-2-4  
4.FSK 3H,ODIKO 1H ON PAGE T-2-5  
5.FSK 3P,ODIKO 1P ON PAGE T-2-6. 05 DEC 06:24 2012 UNTIL PERM. CREATED: 05 DEC  
07:08 2012

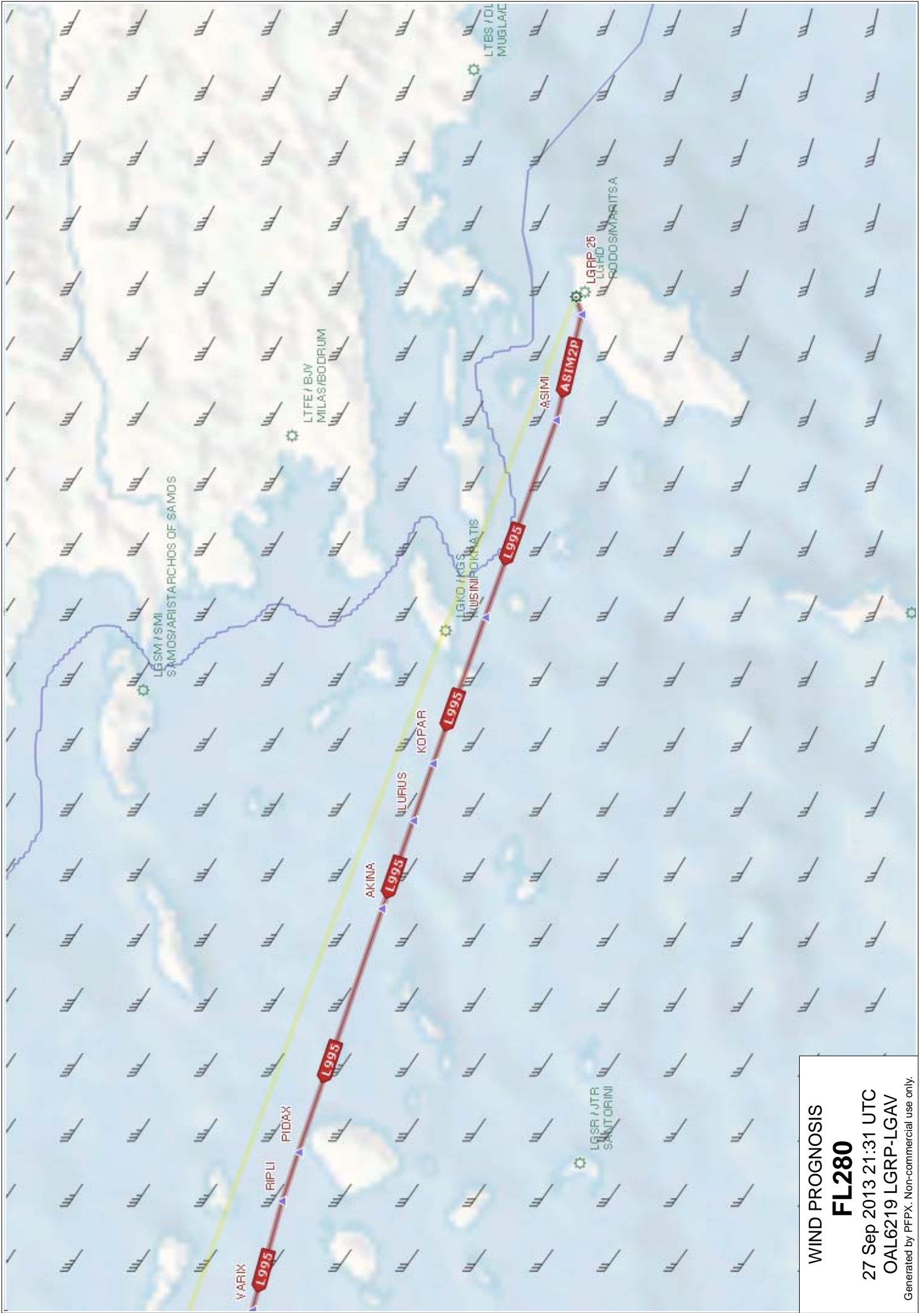


WIND PROGNOSIS  
**FL240**  
 27 Sep 2013 21:31 UTC  
 OAL6219 LGRP-LGAV  
 Generated by PFPX. Non-commercial use only.



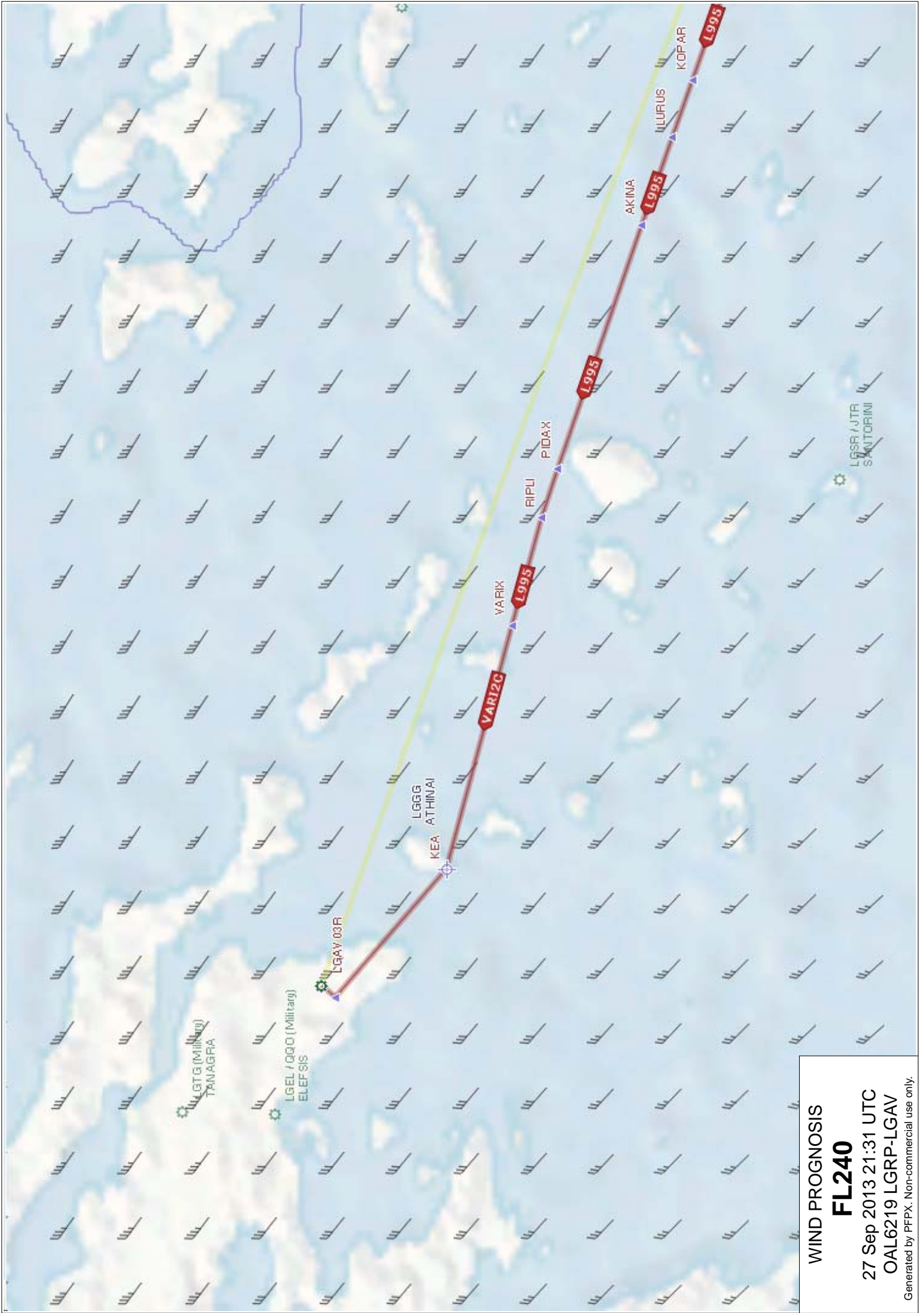


WIND PROGNOSIS  
**FL260**  
 27 Sep 2013 21:31 UTC  
 OAL6219 LGRP-LGAV  
 Generated by PFPX. Non-commercial use only.

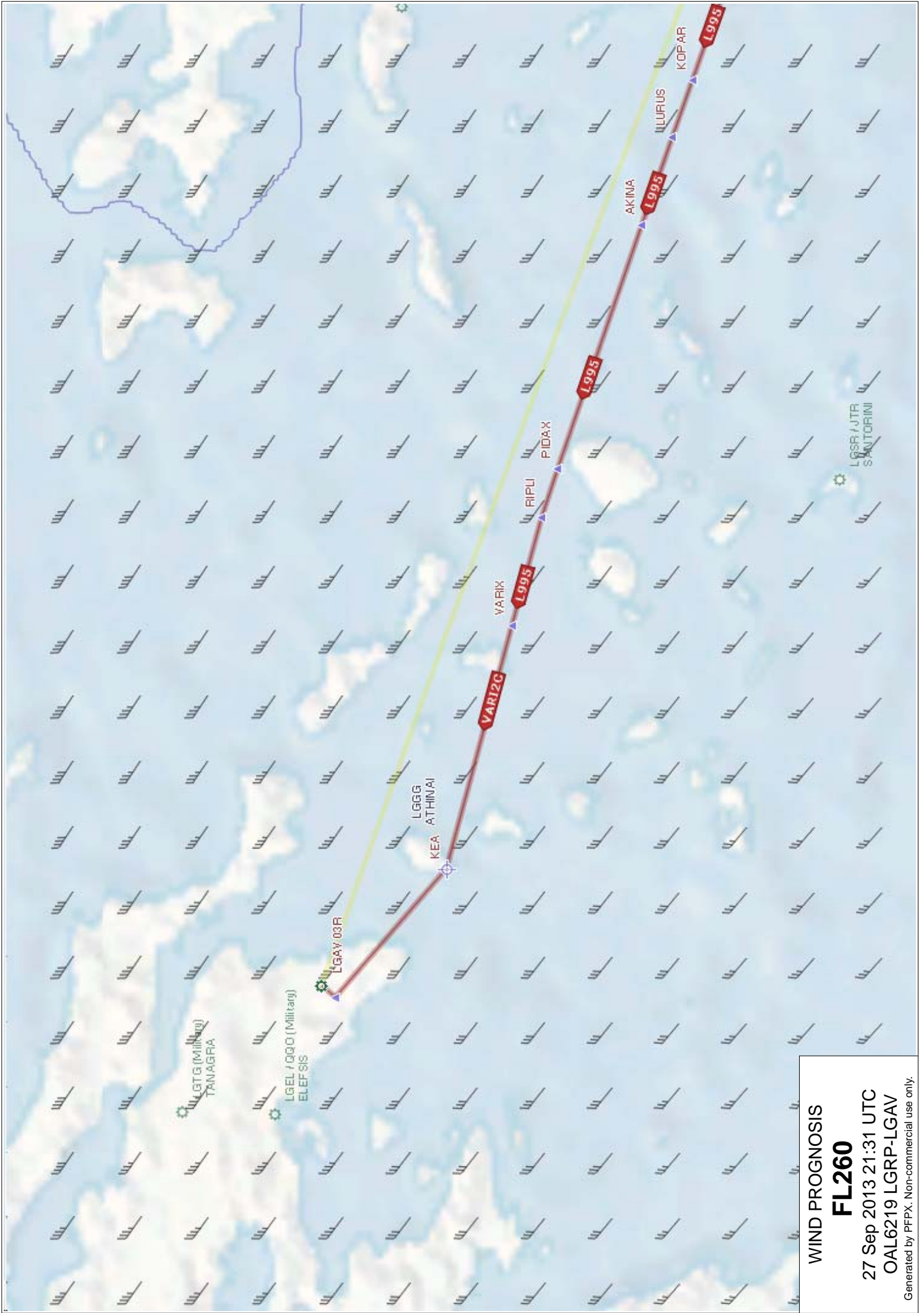


WIND PROGNOSIS  
**FL280**  
 27 Sep 2013 21:31 UTC  
 OAL6219 LGRR-LGAV  
 Generated by PFPX. Non-commercial use only.



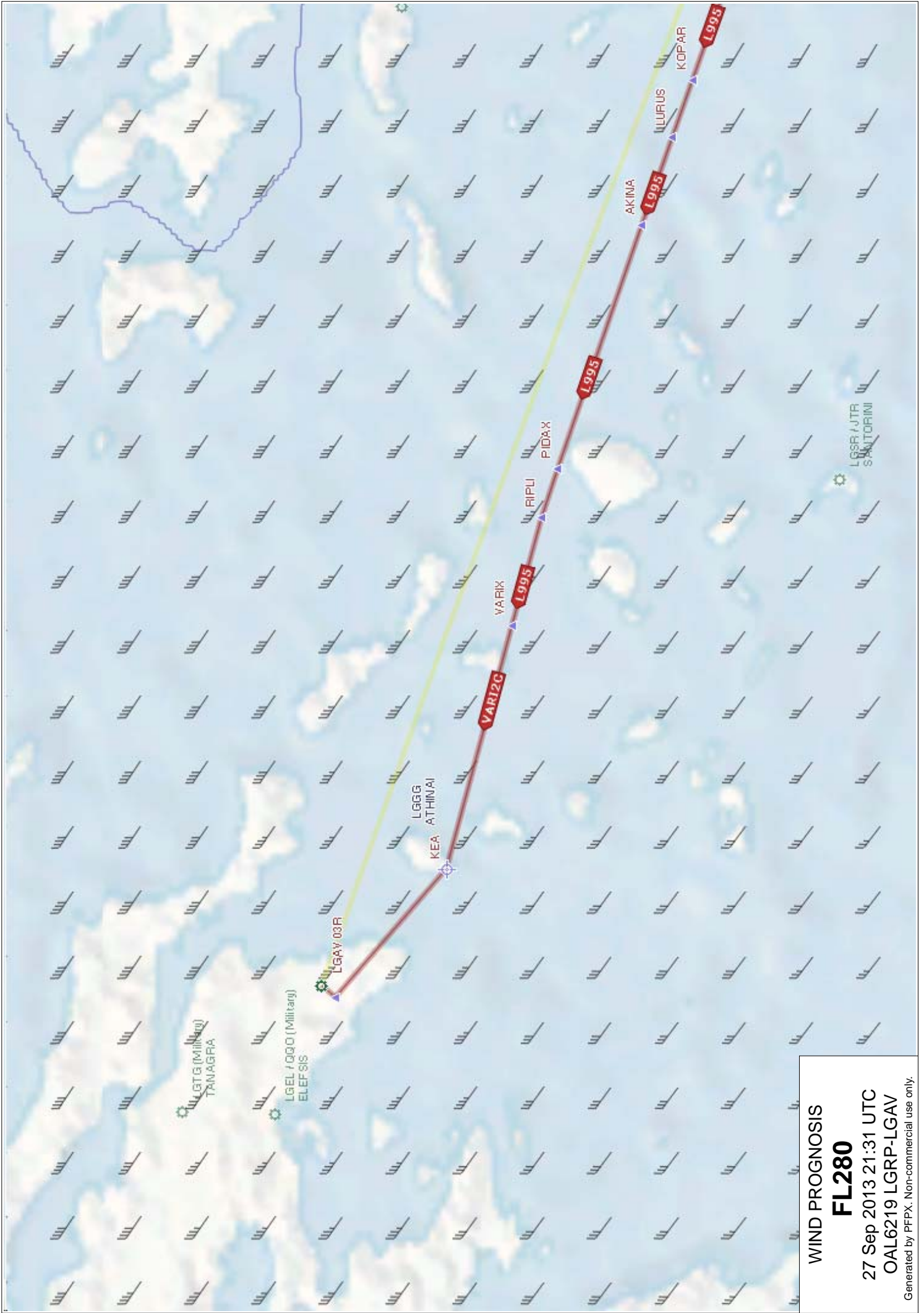


WIND PROGNOSIS  
**FL240**  
 27 Sep 2013 21:31 UTC  
 OAL6219 LGRP-LGAV  
 Generated by PFPX. Non-commercial use only.



WIND PROGNOSIS  
**FL260**  
 27 Sep 2013 21:31 UTC  
 OAL6219 LGRP-LGAV  
 Generated by PFPX. Non-commercial use only.





WIND PROGNOSIS  
**FL280**  
 27 Sep 2013 21:31 UTC  
 OAL6219 LGRP-LGAV  
 Generated by PFPX. Non-commercial use only.

PGDE14 EGRR 261800

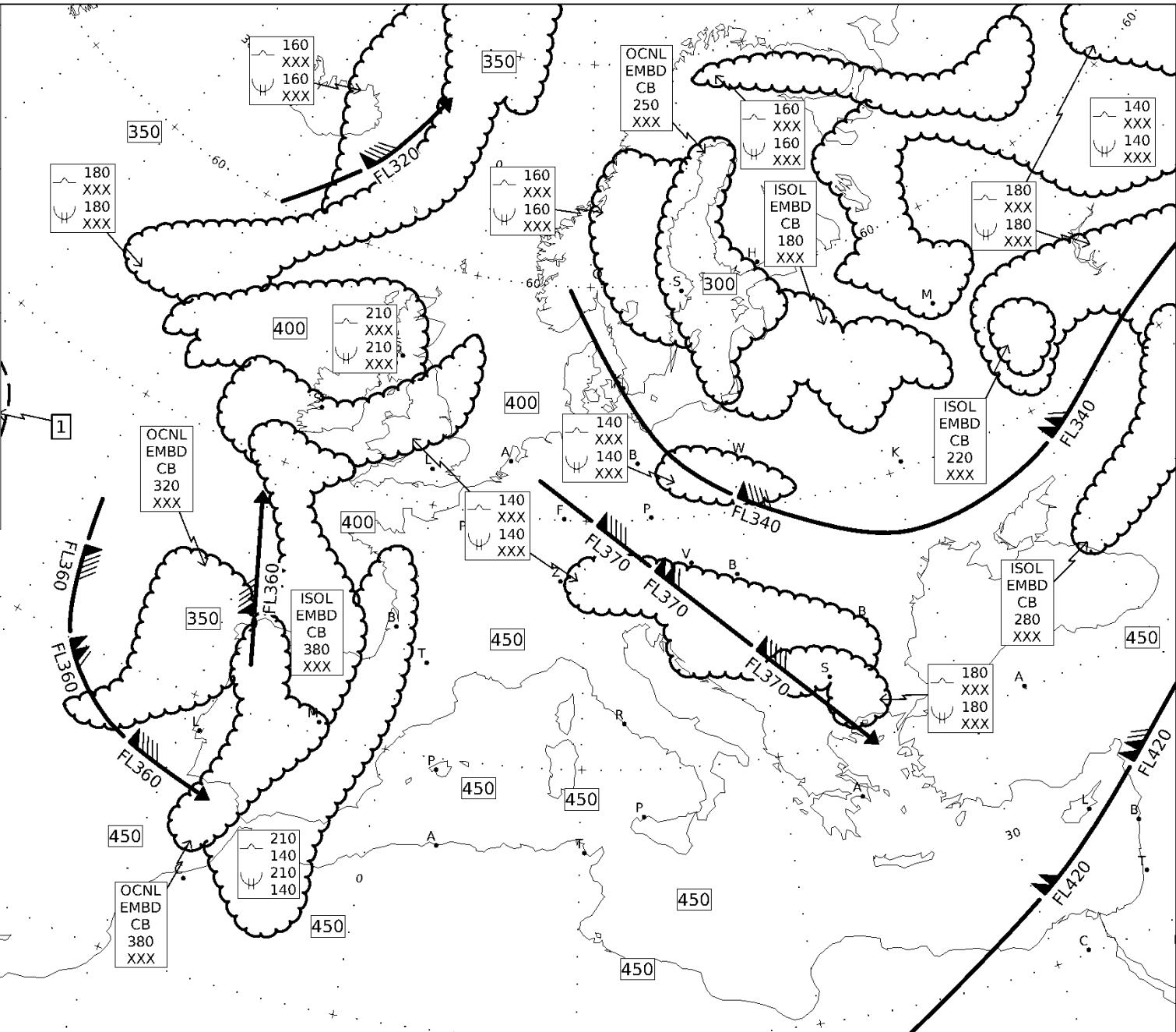
ISSUED BY WAFC LONDON  
 PROVIDED BY WAFC LONDON  
 FIXED TIME PROGNOSTIC CHART  
 ICAO AREA EURO SIGWX  
 FL 100-450  
 VALID 18 UTC 27 SEP 2013

CB IMPLIES TS, GR  
 MOD OR SEV TURB AND ICE

UNITS USED: HEIGHTS IN FLIGHT LEVELS  
 CHECK SIGMET, ADVISORIES FOR  
 TC AND VA, AND ASHTAM AND  
 NOTAM FOR VA

CAT AREAS

1 420  
 290



PGDE14 EGRR 270000  
 ISSUED BY WAFC LONDON  
 PROVIDED BY WAFC LONDON  
 FIXED TIME PROGNOSTIC CHART  
 ICAO AREA EURO SIGWX  
 FL 100-450  
 VALID 00 UTC 28 SEP 2013

CB IMPLIES TS, GR  
 MOD OR SEV TURB AND ICE  
 UNITS USED: HEIGHTS IN FLIGHT LEVELS  
 CHECK SIGMET, ADVISORIES FOR  
 TC AND VA, AND ASHTAM AND  
 NOTAM FOR VA

CAT AREAS

1 380  
 280

2 410  
 310

