



## **Flight Briefing Package**

**OAL6256 LGAV-LGMT**

**27 Sep 1615 UTC**

OFP #0

ATHENS/ELEFThERIOS VENIZELOS  
(GREECE)

-

MITILINI/ODYSSEAS ELYTIS  
(GREECE)

PREPARED BY MICHAIL IONAS

OPS@OAV.GR

27 SEP 1422 UTC

# OAL6256 LGAV-LGMT (27 Sep 1615 UTC)

RELEASE DETAILS SX-QAU LGAV-LGMT RELEASE # 1

---

FUEL PLANNING (KG)		LGAV - LGMT	
TRIP		1,575	00:32
CONT 5%		188	00:05
ALTN	LTBJ	1,037	00:21
FINAL RESV		1,131	00:30
MIN T/O		3,931	01:28
TAXI		120	00:10
RELEASE	LGAV	4,051	01:38
REMAINING	LGMT	2,296	00:51

LOAD PLANNING (KG)		PLANNED	LIMIT
PAYLOAD		17,908	
FUEL		4,051	20,820
ZERO FUEL WEIGHT	LIMIT	60,899	61,689
RAMP WEIGHT		64,950	79,100
TAKE-OFF WEIGHT		64,830	78,900
LANDING WEIGHT		63,255	66,360
UNDERLOAD		790	LIM ZFW

OAL6256 LGAV-LGMT (27 Sep 1615 UTC)

OLYMPIC AIR VIRTUAL FLIGHTPLAN - IFR OAL6256 SX-QAU LGAV-LGMT

ALL WEIGHTS IN KILOGRAMS (KG) STD 27SEP/1615Z

PREPARED 27SEP/1422Z BY MICHAEL IONAS OPS@OAV.GR

\*\*\*\*\*
COMMANDER: PANAGIOTIS KONSTANTINIDIS / PARK LGAV: B09 / PARK LGMT: N/A
CONTACT DISPATCH CONTROL 131.950 20MIN BEFORE PUSHBACK (AVAILABLE 1730Z-2200Z)
IF NOT AVAILABLE CONTACT OC/DISPATCH - OAV TEAMSPEAK (AVAILABLE 24H)
\*\*\*\*\*

OAL6256 OFP 1 SX-QAU/B737-8ERW CF SEL/ELAD ROUTE: LGAVLGMT01
DEP: LGAV/ATH 03R ELEV 308 FT CRZ SPD: M.78 TTL G/C DIST: 142 NM
ARR: LGMT/MJT 32 ELEV 60 FT INIT ALT: FL230 TTL F/P DIST: 166 NM
BURN ADJ: 103.0% TTL AIR DIST: 164 NM
AVG WIND CMP: TL003 KT
ALT: LTBJ/ADB 34L ELEV 410 FT 92 NM

Table with columns: CONFIG, DOW, PAX, CARGO, TOTAL, ULOAD LIM, ZFW, TOW, LDW. Rows include STANDARD, MAX, PLN, ACT.

\*\* TAKE-OFF DATA LGAV 03R \*\*

COND: 64830 KG - RWY DRY @ +27°C Q1012 120/08 // LMT: CLIMB
CONFIG: FLAPS 1 - D-T02 +40C
A/I OFF - A/C ON

SPEEDS: V1/146 - VR/147 - V2/151

ENG OUT: AT 8 DME 'SAT' 109.6 RT TO ITCPT AND PRCD ON R 340 INBD 'KEA' 115.0 .
AT 15 DME 'KEA' 115.0 ENTER HLDG (160 INBD,LT)

\*\* LANDING DATA LGMT 32 \*\*

COND: 63255 KG - RWY DRY @ +29°C Q1011 000/00 // LMT: STRUCT
CONFIG: FLAPS 30
A/I OFF - A/C ON

SPEEDS: VREF/146 - VAPP/151

ENG OUT: NONE

Table with columns: FUEL, CORR, ENDUR. Rows include TRIP, CONT 5%, ALTN LTBJ, FINAL RESV, MIN T/O, EXTRA, TAXI, RELEASE. Includes CAPTAINS SIGNATURE and I ACCEPT THIS OFP AND I AM FAMILIAR WITH THE PLANNED ROUTE AND AERODROMES

FUEL TANK CAP 20820 KG / MAX EXTRA FUEL 3105 KG LIM BY LDW
TRIP CORR FOR 1000 KG TOW INCR: +12 KG / 1000 KG TOW DECR: -11 KG

## OAL6256 LGAV-LGMT (27 Sep 1615 UTC)

2000 FT LOWER: +19 KG / EET 00:32 CLB: 250/280/78 DES: 78/280/250

LGAV/ATH	STD 16:15	ETD 16:15	ACT OFBL .....	EST T/O 16:25	ACT T/O .....
LGMT/MJT	STA 17:05	ETA 17:02	ACT ONBL .....	EST LDG 16:57	ACT LDG .....
			TTL BLCK .....		TTL FLT .....

ATC ROUTE: N0479F230 KEPI1T KEPIR G8 OLIDA OLIDA

### ALTERNATE PLANNING

ALTN/RWY	DIST	ALT/FL	COMP	TIME	FUEL	DIFF	ROUTE
LTBJ/34L	92	FL150	TL004	00:21	1037	-	LSV1A LSV DCT IMR
LGLM/22L	93	FL160	HD007	00:22	1072	+35	LSV1A LSV DCT LMO
LTFD/23	96	FL170	HD001	00:22	1076	+39	LSV1A LSV G8 SUDES N131 DUGLA DUGL1D
LTBF/36	137	FL230	TL004	00:28	1341	+304	LSV1A LSV UN604 AMANI UG8 SUDES UN131 DUGLA UN618 KONEN UT38 ATKAN

AWY	WAYPOINT NAME	MT	ALT TMP	WND/VEL FREQ	TAS GS	REM DIST	FUEL POSITION	REM / USED	LEG ETO / ATO	ACC
	LGAV/03R		308					3.9 / 0.1		
	ATHENS/ELEFThERI					166	N3756.6 E02357.7	...../.....		
KEPI1T	KRO	077	*CLB			27	3.1 / 0.9	07 00:07		
	KARISTOS			112.20		138	N3800.6 E02430.7	...../.....		
KEPI1T	KEPIR	032	*CLB			13	2.9 / 1.1	02 00:09		
						125	N3810.1 E02439.4	...../.....		
	*TOC	032	FL230	307/029	479	2	2.9 / 1.2	00 00:09		
			-22		477	123	N3812.9 E02441.1	...../.....		
G8	OLIDA	032	FL230	306/030	479	16	2.8 / 1.3	02 00:11		
			-22		477	106	N3825.1 E02453.5	...../.....		
OLIDA	*TOD	051	FL230	306/030	479	24	2.6 / 1.4	03 00:14		
			-22		487	83	N3838.5 E02518.2	...../.....		
OLIDA	KALNI	052	*DES			56	2.4 / 1.6	12 00:26		
	KALONI					27	N3910.1 E02619.0	...../.....		
OLIDA	LSV	053	*DES			7	2.4 / 1.6	02 00:28		
	LESVOS			114.20		20	N3914.9 E02626.5	...../.....		
OLIDA	LGMT/32	138	60			20	2.4 / 1.7	04 00:32		
	MITILINI/ODYSSEA						N3903.2 E02636.2	...../.....		

# OAL6256 LGAV-LGMT (27 Sep 1615 UTC)

WIND INFORMATION - OBS 270600

-----  
(CLIMB)                      OLIDA                      (DESCENT)  
FL220 308/028 -20 FL270 308/034 -32 FL220 306/028 -21  
FL180 307/022 -11 FL250 308/033 -27 FL180 303/020 -12  
FL130 309/015 -2 FL230 307/030 -22 FL130 311/012 -3  
FL090 315/010 +6 FL210 306/027 -18 FL090 328/007 +5  
4000 330/007 +16 FL190 306/024 -13 4000 341/006 +15  
-----

END FLIGHTPLAN OAL6256 SX-QAU LGAV-LGMT 27SEP2013

## OAL6256 LGAV-LGMT (27 Sep 1615 UTC)

(FPL-OAL6256-IS  
-B738/M-SDE1FGHIJ1RWXYZ/LB1  
-LGAV1615  
-N0479F230 KEPIC G8 OLIDA  
-LGMT0032 LTBJ  
-PBN/A1B1C1D1L101S1 NAV/RNVD1E2A1 DOF/130927 REG/SXQAU SEL/ELAD RVR/75  
OPR/OLYMPIC AIR VIRTUAL  
-E/0128)

**OAL6256 LGAV-LGMT (27 Sep 1615 UTC)**

WEATHER BRIEFING - GENERATED 27 SEP 2013 14:22 UTC

-----  
LGAV LGMT LTBJ LGLM LTFD LTBF

-----  
ORIGIN: LGAV/ATH (ATHENS/ELEFThERIOS VENIZELOS, GREECE)

-----  
LGAV 271350Z 12008KT 9999 FEW035 27/16 Q1012 NOSIG  
LGAV 271100Z 2712/2812 07010KT 9999 FEW025  
      BECMG 2716/2718 VRB03KT  
      BECMG 2807/2809 12010KT

-----  
DESTINATION: LGMT/MJT (MITILINI/ODYSSEAS ELYTIS, GREECE)

-----  
LGMT 271350Z VRB02KT 9999 FEW025 29/19 Q1011  
LGMT 271100Z 2712/2721 VRB05KT 9999 FEW018  
      BECMG 2713/2715 26010KT

-----  
ALTERNATE: LTBJ/ADB (IZMIR/ADNAN MENDERES INTL., TURKEY)

-----  
LTBJ 271320Z 36009KT 330V030 CAVOK 28/09 Q1011 NOSIG  
LTBJ 271040Z 2712/2812 VRB02KT 9999 FEW030  
      BECMG 2713/2716 CAVOK  
      TEMPO 2714/2718 36012KT

-----  
ALTERNATE: LGLM/LXS (LIMNOS/IFAISTOS, GREECE)

-----  
LGLM 271350Z 18005KT 9999 FEW018TCU SCT180 26/18 Q1011  
LGLM 271100Z 2712/2721 19010KT 9999 SCT016  
      PROB30 TEMPO 2712/2716 5000 SHRA FEW018CB BKN020  
      BECMG 2713/2715 01010KT

-----  
ALTERNATE: LTFD/EDO (BALIKESIR/KOCA SEYIT, TURKEY)

-----  
LTFD 271250Z 25010KT 9999 SCT035 26/13 Q1011  
LTFD 271040Z 2712/2721 26008KT 9999 FEW035

-----  
ALTERNATE: LTBF/BZI (BALIKESIR/MERKEZ, TURKEY)

-----  
LTBF 271250Z 30004KT CAVOK 29/09 Q1011 NOSIG  
LTBF 271040Z 2712/2721 01005KT CAVOK  
      BECMG 2712/2714 FEW035

**OAL6256 LGAV-LGMT (27 Sep 1615 UTC)**

NOTAM BRIEFING - GENERATED 27 SEP 2013 14:22 UTC

-----  
LGAV LGMT LTBJ LGLM LTFD LTBF  
-----

ORIGIN: LGAV/ATH (ATHENS/ELEFThERIOS VENIZELOS, GREECE)  
-----

A1641/13

KEA VOR 'KEA' 115.00MHZ ON TEST DO NOT USE. KEA DME CH97X (ID:KEA)  
NORMALLY OPERATING. 23 SEP 09:27 2013 UNTIL 30 SEP 11:30 2013. CREATED: 23 SEP  
09:30 2013

A1640/13

CONCENTRATION OF BIRDS INCLUDING  
FALCONS,BUZZARDS,STARLINGS,SWALLOWS AND OTHER SMALL PASSERINES IN  
THE VICINITY OF THE AIRPORT.  
CAUTION ADVISED. 01 OCT 00:01 2013 UNTIL 30 NOV 23:59 2013. CREATED: 23 SEP  
08:32 2013

A1307/13

REF AIP GREECE AIRAC AMDT 8-13(WEF 22 AUG 2013) AD2-LGAV-4,  
SECTION 2.12,COL 5 LINE 4,  
AMEND TO READ RWY21R END COORDINATES AS FOLLOWS:  
375517,46N0235507,99E. 22 AUG 00:01 2013 UNTIL PERM. CREATED: 31 JUL 08:47 2013

A1287/13

CONCENTRATION OF BIRDS INCLUDING FALCONS,DOVES,STORKS,  
SWALLOWS AND SWIFTS IN THE VICINITY OF THE AIRPORT.  
CAUTION ADVISED. 01 AUG 00:00 2013 UNTIL 30 SEP 23:59 2013. CREATED: 29 JUL  
09:35 2013

A1243/13

ALL GENERAL AVIATION FLIGHTS WITH MTOW MORE THAN 5700 KG SHALL  
SEND A SCHEDULE MOVEMENT ADVICE (SMA) MESSAGE TO THE AIRPORT  
SCHEDULE FACILITATOR IN A TURNAROUND FORMAT ACCORDING TO IATA  
STANDARD SCHEDULE INFORMATION MANUAL CHAPTER 6.10.  
SMA SHALL BE SENT DURING WORKING HOURS 0830-1600 LOCAL TIME VIA  
SITA FAX OR E-MAIL WITH COPIES TO SCHEDULING AND PLANNING DEPT AND  
TO AIRPORT SERVICES OPERATION CENTER (ASOC).  
CANCELLATION MESSAGES SHALL BE SENT AS SOON AS FLIGHTS WILL NOT  
OPERATE.  
ABOVE PROCEDURE DOES NOT APPLY TO HELICOPTERS VIP MEDICAL AND SAR  
FLIGHTS.  
FOR GENERAL AVIATION FLIGHTS WITH MTOW LESS THAN 5700 KG AIP GREECE  
AD2 2.20.1.2 APPLIES.  
CONTACT DETAILS :  
SCHEDULE FACILITATOR SITA:ATHHAXH,  
TEL:21035361189/190/811/813/815/816, FAX:2103537418  
E-MAIL : ESAGOS-HSCA(AT)ATHENSAIRPORT.GR  
LGAV ASOC SITA: ATHIAXH, TEL: 2103540000, FAX: 2103540095  
E-MAIL: ASOC-SENIOR-SRV(AT)AIA.GR  
LGAV SCHEDULING AND PLANNING DEPT SITA: ATHSCXH, TEL: 2103531425,  
FAX: 2103532254, E-MAIL: SCHED-PLANNING (AT) AIA.GR. 23 JUL 09:36 2013 UNTIL  
30 SEP 23:59 2013. CREATED: 23 JUL 09:39 2013

A1190/13

OBSTACLE LIGHTS ON BOYATI ATHINAI ERT RADIO MAST OUT OF SERVICE.  
OBST COORDINATES (NOT IN WGS 84) 380904N0235138E. REF AIP-GREECE ENR  
5.4-2. AND ENR 1.1.7.6. 14 JUL 12:00 2013 UNTIL 31 DEC 23:59 2013. CREATED:  
14 JUL 11:37 2013



## OAL6256 LGAV-LGMT (27 Sep 1615 UTC)

A1020/13

REF. AIP GREECE AD2-LGAV-9 PARAGR 2.20.2.1-J 20 SEP 2012  
ADD B 747-800 TO EXISTING A/C TYPES. 14 JUN 05:27 2013 UNTIL PERM. CREATED:  
14 JUN 05:33 2013

A1018/13

REF AIP GREECE AD-2-LGAV-STAR-3 28 JUN 2012, IN THE HOLDING  
PATTERN AT KRO VOR/DME, ON THE SEGMENT NEVRA-KRO VOR/DME, ON THE  
SEGMENT KEPİR-KRO VOR/DME AND ON THE SEGMENT VARIX-KRO VOR/DME,  
AMEND TO READ 7000FT INSTEAD OF 6000FT. 14 JUN 05:21 2013 UNTIL PERM. CREATED:  
14 JUN 05:25 2013

A1016/13

REF AIP GREECE, THE PROCEDURES DESCRIBED IN THE FOLLOWING PAGES  
ARE SUSPENDED.

1. AD2-LGAV-SID-2 28 JUN 2012
2. AD2-LGAV-SID-7 28 JUN 2012
3. AD2-LGAV-SID-10 28 JUN 2012
4. AD2-LGAV-SID-12 28 JUN 2012
5. AD2-LGAV-STAR-2 28 JUN 2012. 14 JUN 05:08 2013 UNTIL PERM. CREATED: 14 JUN  
05:17 2013

A0997/13

LGAV/EL VENIZELOS/INTL:AT AREA BEYOND 10NM AND ALTITUDE BELOW  
4000FT FOR ANGLES GREATER THAN 18 DEGREES FROM THE LOCALIZER CENTER  
LINE THE ILS RWY 03R (I-ATR) IS OUT OF USE DUE TO FALSE CAPTURE. 12 JUN 07:59  
2013 UNTIL PERM. CREATED: 12 JUN 08:45 2013

A0893/13

REFERENCE AIP GREECE AD2-LGAV-SID-1 28JUN 2012 ON THE DESCRIPTIONS  
OF SIDS RWY 03R:

- 1)AT THE END OF EACH DESCRIPTION OF THE SIDS  
NEVRA1J,KEPIR1J,VARIX1J,KEA1J,GENDO1J,SOREV2J,VELOP2J,ASTOV2J,NEMES3  
J,RILIN2J,PIKAD2J,RIMAX1J,ABLON2J, DELETE:SEE NOTE 1.
- 2)AT THE END OF THE DESCRIPTION OF BIBEX1J, HAND AMEND TO READ:SEE  
NOTE, INSTEAD OF:SEE NOTE 1 AND 2.
- 3)AT THE END OF DESCRIPTIONS OF SIDS RWY 03R:  
A. DELETE NOTE 1:DO NOT CLIMB ABOVE 4000FT(QNH)UNTIL REACHING  
14DME/KRO,UNLESS CLEARED BY ATC.  
B. HAND AMEND TO READ NOTE:THIS SID SHOULD BE USED FOR DESTINATION  
PAROS AIRPORT(LGPA),INSTEAD OF:NOTE 2:THIS SID SHOULD BE USED FOR  
DESTINATION PAROS AIRPORT(LGPA).
- 4.AT EACH DESCRIPTIOPN OF THE SIDS KEA1J,  
BIBEX1J,GENDO1J,SOREV2J,VELOP2J,ASTOV2J,NEMES3J,RILIN2J,PIKAD2J,  
RIMAX1J,ABLON2J, HAND AMEND TO READ:CLIMB ON RADIAL 048 SAT TO  
1100FT(QNH).AT 1100FT(QNH)TURN RIGHT,INTERCEPT AND FOLLOW RADIAL 266  
KRO TO RADIAL 266 KRO/14DME FIX NOT ABOVE 4000FT(QNH) UNLESS  
OTHERWISE INSTRUCTED BY ATC,INSTEAD OF: CLIMB ON RADIAL 048 SAT  
TO1100FT(QNH).AT 1100FT(QNH) TURN RIGHT, INTERCEPT AND FOLLOW RADIAL  
266 KRO CLIMBING TO 4000FT(QNH).MAINTAIN 4000FT(QNH) UNTIL PASSING  
14DME KRO. 27 MAY 09:48 2013 UNTIL PERM. CREATED: 27 MAY 09:53 2013

A0716/13

REFERENCE AIP GREECE AD2-LGAV:

- 1)ON AD2-LGAV-SID-1 CANCEL THE SID NEMES 3J 2)ON AD2-LGAV-SID-4  
CANCEL THE SID'S NEMES 1T AND GERMI 1T 3)ON THE AD2-LGAV-SID-5  
CANCEL THE SID NEMES 3L 4)ON THE AD2-LGAV-SID-9 CANCEL THE SID NEMES  
3G
- 5)ON THE AD2-LGAV-SID-11 CANCEL THE SID NEMES 3F. 29 APR 07:33 2013 UNTIL PERM.  
CREATED: 29 APR 07:35 2013

**OAL6256 LGAV-LGMT (27 Sep 1615 UTC)**

A0518/13

REF AIP GREECE PART 3 AD2-LGAV-2.21.1.3 RUNWAY USE SYSTEM  
ADDITIONAL HOURS OF LGAV - NOISE ABATMENT PROCEDURES AS FOLLOW :  
31 MAR TILL 27 OCT 2013 DAILY 12:00-15:00. 31 MAR 02:00 2013 UNTIL 27 OCT 02:00  
2013. CREATED: 29 MAR 04:55 2013

A0103/12

ELEFTHERIOS VENIZELOS AIRPORT HAS BEEN APPROVED BY HCAA TO BE USED  
BY B747-800 AIRCRAFT AS ALTERNATE OR FOR A LIMITED NUMBER OF FLIGHTS.  
THE EXISTING ILS PROCEDURES HAVE BEEN DESIGNED TAKING INTO  
CONSIDERATION THE COLLISION RISK MODEL. 24 JAN 08:19 2012 UNTIL PERM. CREATED:  
24 JAN 08:40 2012

-----  
DESTINATION: LGMT/MJT (MITILINI/ODYSSEAS ELYTIS, GREECE)  
-----

A0920/13

MIL FLTS FOR FIRE FIGHTING PURPOSE WILL TAKE PLACE WITHIN  
MITILINI/ODYSSEAS ELYTIS TMA.  
ALL ACFT SHALL FILE FPLS AND CONDUCT APPROPRIATE ATS UNIT. 0000FT AMSL - 03000FT  
AMSL, DAILY SR-SS, 03 JUN 03:05 2013 UNTIL 31 OCT 14:25 2013. CREATED: 29 MAY  
14:27 2013

B0806/13

LGMT:AIRPORT HOURS OF SERVICE AS FLW:  
FROM 19/09/2013 TILL 26/10/2013  
MON 0320-1740  
TUE,THU,FRI 0330-1740  
WED 0330-1810  
SAT 0320-1900  
SUN 0445-1840. 19 SEP 07:24 2013 UNTIL 26 OCT 23:59 2013. CREATED:  
19 SEP 07:34 2013

B0799/13

ANEMOMETER RWY 14 U/S. 17 SEP 06:06 2013 UNTIL 31 OCT 23:59 2013. CREATED: 17  
SEP 06:11 2013

B0707/13

FRICTION MEASURING DEVICE -NORSEMETER RUNAR TRAILER OUT OF  
SERVICE. 19 AUG 14:00 2013 UNTIL 19 NOV 14:00 2013. CREATED: 19 AUG 13:25 2013

B0697/13

LGMT/ODYSSEAS ELYTIS:RVR TRANSMISSOMETER RWY32 U/S. 14 AUG 06:15 2013 UNTIL 15  
NOV 06:00 2013. CREATED: 14 AUG 06:17 2013

B0696/13

LGMT/ODYSSEAS ELYTIS:RVR TRANSMISSOMETER RWY14 U/S. 14 AUG 06:10 2013 UNTIL 15  
NOV 06:00 2013. CREATED: 14 AUG 06:14 2013

B0692/13

THRESHOLD IDENTIFICATION LIGHTS RWY 14 U/S. 09 AUG 09:07 2013 UNTIL 09 NOV 23:59  
2013. CREATED: 09 AUG 09:09 2013

B0691/13

THRESHOLD IDENTIFICATION LIGHTS RWY 32 OPERATING AT REDUSED  
INTENSITY 60 PER CENT. 09 AUG 08:54 2013 UNTIL 09 NOV 23:59 2013. CREATED: 09  
AUG 08:57 2013

B0664/13

MOTOR AMBULANCE OUT OF SERVICE. 08 AUG 05:50 2013 UNTIL 08 NOV 16:00 2013.

# OAL6256 LGAV-LGMT (27 Sep 1615 UTC)

CREATED:  
08 AUG 05:48 2013

B0452/13  
MIL FLTS FOR FIRE FIGHTING PURPOSE WILL TAKE PLACE WITHIN  
MITILINI/ODYSSEAS ELYTIS TMA.  
ALL ACFT SHALL FILE FPLS AND CONTACT APPROPRIATE ATS UNIT. 00000FT AMSL -  
03000FT  
AMSL, DAILY SR-SS, 03 JUN 03:05 2013 UNTIL 31 OCT 14:25 2013. CREATED: 29 MAY  
11:13 2013

-----  
ALTERNATE: LTBJ/ADB (IZMIR/ADNAN MENDERES INTL., TURKEY)  
-----

A3392/13  
ADNAN MENDERS AIRPORT FOR CARGO APRON  
PLS AMEND TO READ AIRCRAFT STANDS'NR:6 INSTEAD OF NR:7'  
AIRCRAFT STANDS 'NR:7 INSTEAD OF NR:8.  
REF AIP AD2 LTBJ PRKG. 05 SEP 13:42 2013 UNTIL PERM. CREATED: 05 SEP 13:42 2013

A3391/13  
THERE IS MOVING HEAVY CONSTRUCTION EQUIPMENTS ON THR OF RWY 16R,  
LENGTH 530M. THROUGHOUT NORTH LINE  
HEIGHT 9M. DAILY 0500-1530, 06 SEP 05:00 2013 UNTIL 25 OCT 15:30 2013. CREATED:  
05 SEP 13:38 2013

A3293/13  
IZMIR ADNAN MENDERES AERODROME OBST INFO AS FOLLOWS:

- 1.OBSTACLE TYPE : LIGHTING MAST  
COORDINATE : 381727.53N0270911.82E  
ELEVATION AT TOP(FT) : 454.39FT  
HEIGHT(GND) : 72.18FT  
OBSTACLE LIGHT : RED
- 2.OBSTACLE TYPE : LIGHTING MAST  
COORDINATE : 381728.823N0270911.43E  
ELEVATION AT TOP(FT) : 454.39FT  
HEIGHT(GND) : 72.18FT  
OBSTACLE LIGHT : RED
- 3.OBSTACLE TYPE : LIGHTING MAST  
COORDINATE : 381730.12N0270911.04E  
ELEVATION AT TOP(FT) : 454.39FT  
HEIGHT(GND) : 72.18FT  
OBSTACLE LIGHT : RED
- 4.OBSTACLE TYPE : LIGHTING MAST  
COORDINATE : 381731.41N0270910.65E  
ELEVATION AT TOP(FT) : 454.39FT  
HEIGHT(GND) : 72.18FT  
OBSTACLE LIGHT : RED
- 5.OBSTACLE TYPE : LIGHTING MAST  
COORDINATE : 381732.71N0270910.26E  
ELEVATION AT TOP(FT) : 454.39FT  
HEIGHT(GND) : 72.18FT  
OBSTACLE LIGHT : RED
- 6.OBSTACLE TYPE : LIGHTING MAST  
COORDINATE : 381733.99N0270909.87E

## OAL6256 LGAV-LGMT (27 Sep 1615 UTC)

ELEVATION AT TOP(FT) : 454.39FT  
HEIGHT(GND) : 72.18FT  
OBSTACLE LIGHT : RED. 28 AUG 13:40 2013 UNTIL PERM. CREATED: 28 AUG  
13:49 2013

A3094/13

THERE ARE OBSTACLE INFORMATIONS OF BASE STATION MASTS BELONGS TO  
TWO BASE STATIONS ERECTED AT KISIKKOY PLACE AS BELOW:

1-OBSTACLE TYPE	: 1.BASE STATION MAST	2.BASE STATION MAST
2-COORDINATES	: 381632N0271150E	381629N0271149E
3-ELEVATION AT TOP(FT):	593,82	544,61
4-HEIGHT (FT)	: 147,64	101,70
5-OBSTACLE	: YES	YES
6-COLOR OF LIGHTING	: RED	RED. 14 AUG 08:35 2013

UNTIL 11 NOV 14:00 2013 ESTIMATED. CREATED: 14 AUG 08:37 2013

A3091/13

IZMIR ADNAN MENDERES AERODROME TEMPORARY OBST INFO AS FOLLOWS:

A) 1-OBSTACLE TYPE :HELICOPTER BUILDING  
2-COORDINATES :381659.443N0270945.619E  
3-ELEVATION AT TOP (FT):420.30  
4-HEIGHT (FT) :46.59  
5-OBSTACLE LIGHTING :YES  
6-COLOR OF FLIGHTING :RED

B) 1-OBSTACLE TYPE :LIGHTING MAST  
2-COORDINATES :381657.087N0270946.493E  
3-ELEVATION AT TOP (FT):425.98  
4-HEIGHT (FT) :52.49  
5-OBSTACLE LIGHTING :YES  
6-COLOR OF FLIGHTING :RED. 14 AUG 07:50 2013 UNTIL 11 NOV 14:00 2013  
ESTIMATED.  
CREATED: 14 AUG 07:55 2013

A2856/13

RWY 16R/34L WILL ONLY BE USED AS TWY. 31 JUL 08:52 2013 UNTIL 28 OCT 15:00 2013  
ESTIMATED. CREATED: 31 JUL 09:19 2013

A2616/13

STOP BAR LIGHTS OF TWY -E- U/S. 10 JUL 14:00 2013 UNTIL 04 OCT 14:00 2013.  
CREATED:  
10 JUL 13:33 2013

A2591/13

CRANE ERECTED HEIGHT 65 M FOLLOWING PROPERTIES:

1-OBSTACLE TYPE: MOVING CRANE  
2-COORDINATES: 381722.112N 0270902.806E  
381735.853N 0270858.669E  
381736.003N 0270859.470E  
381722.262N 0270903.607E

3-ELEVATION AT TOP(FT) : 596.45  
4-HEIGHT(FT) : 213.25  
5-OBSTACLE OF LIGHTING : NO  
6-OBSTACLE SIGNAL: FLAG. 09 JUL 07:22 2013 UNTIL 04 OCT 14:00 2013 ESTIMATED.  
CREATED: 09 JUL 07:23 2013

G3671/13

IZMIR/ADNANMENDERES HAVALIMANINA AIT MANIA BILGILERI ASAGIDADIR:

## OAL6256 LGAV-LGMT (27 Sep 1615 UTC)

1.MANIA TIPI : AYDINLATMA DIREGI  
KOORDINAT : 381727.53N0270911.82E  
ELEVATION AT TOP(FT) : 454.39FT  
YUKSEKLIK(GND) : 72.18FT  
MANIA : ISIKLI(KIRMIZI)

2.MANIA TIPI : AYDINLATMA DIREGI  
KOORDINAT : 381728.823N0270911.43E  
ELEVATION AT TOP(FT) : 454.39FT  
YUKSEKLIK(GND) : 72.18FT  
MANIA : ISIKLI(KIRMIZI)

3.MANIA TIPI : AYDINLATMA DIREGI  
KOORDINAT : 381730.12N0270911.04E  
ELEVATION AT TOP(FT) : 454.39FT  
YUKSEKLIK(GND) : 72.18FT  
MANIA : ISIKLI(KIRMIZI)

4.MANIA TIPI : AYDINLATMA DIREGI  
KOORDINAT : 381731.41N0270910.65E  
ELEVATION AT TOP(FT) : 454.39FT  
YUKSEKLIK(GND) : 72.18FT  
MANIA : ISIKLI(KIRMIZI)

5.MANIA TIPI : AYDINLATMA DIREGI  
KOORDINAT : 381732.71N0270910.26E  
ELEVATION AT TOP(FT) : 454.39FT  
YUKSEKLIK(GND) : 72.18FT  
MANIA : ISIKLI(KIRMIZI)

6.MANIA TIPI : AYDINLATMA DIREGI  
KOORDINAT : 381733.99N0270909.87E  
ELEVATION AT TOP(FT) : 454.39FT  
YUKSEKLIK(GND) : 72.18FT  
MANIA : ISIKLI(KIRMIZI). 28 AUG 13:30 2013 UNTIL PERM. CREATED:  
23 SEP 06:26 2013

G3377/13

IZMIR ADNAN MENDERES HAVALIMANINA AIT GECICI MANIA BILGILERI  
ASAGIDADIR:

A) 1-OBSTACLE TYPE :SAHIL GUVENLIK HAVA KOMUTANLIGI  
HELIKOPTER HANGAR BINASI  
2-COORDINATES :381659.443N0270945.619E  
3-ELEVATION AT TOP (FT):420.30  
4-HEIGHT (FT) :46.59  
5-OBSTACLE LIGHTING :YES  
6-COLOR OF FLIGHTING :RED

B) 1-OBSTACLE TYPE :SAHIL GUVENLIK HAVA KOMUTANLIGI  
AYDINLATMA DIREGI  
2-COORDINATES :381657.087N0270946.493E  
3-ELEVATION AT TOP (FT):425.98  
4-HEIGHT (FT) :52.49  
5-OBSTACLE LIGHTING :YES  
6-COLOR OF FLIGHTING :RED. 14 AUG 07:50 2013 UNTIL 11 NOV 14:00 2013  
ESTIMATED.  
CREATED: 23 SEP 06:17 2013

G1862/13

ADNAN MENDERS HAVALIMANI,CARGO APRONUNDAKI  
AIRCRAFT STANDS'NR:7 BILGISINI NR:6'

## OAL6256 LGAV-LGMT (27 Sep 1615 UTC)

AIRCRAFT STANDS 'NR:8 BILGISINI NR:7 OLARAK DEGISTIRILEREK YENIDEN  
DUZENLENMISTIR.  
REF AIP AD2 LTBJ PRKG. 02 MAY 07:15 2013 UNTIL PERM. CREATED: 06 JUN 07:28 2013

D0598/13

TACAN HOURS OF OPS/SERVICE AS FOLLOWS:  
OPERATING HOURS MON TUE WED THU FRI, AUG 15-NOV 15: 0630-1430  
PPR 2 HOURS BEFORE IN HOLIDAYS. 15 AUG 07:52 2013 UNTIL 15 NOV 07:30 2013  
ESTIMATED.  
CREATED: 15 AUG 08:00 2013

D0597/13

TACAN MEN CH98X AVAILABLE WITHIN 40NM, NOT AVAILABLE BEYOND 40NM. 15 AUG 07:45  
2013 UNTIL 15 NOV 06:00 2013 ESTIMATED. CREATED: 15 AUG 07:45 2013

D0320/13

AERODROME OPERATING HOURS OF MILITARY UNIT AS FOLLOWS:  
MONDAY TUESDAY WEDNESDAY THURSDAY FRIDAY 0500-1400  
SATURDAY SUNDAY AND HOLIDAYS PPR BEFORE 3 HOURS. 31 MAR 23:01 2013 UNTIL 26  
OCT 23:00 2013. CREATED: 31 MAR 14:56 2013

-----  
ALTERNATE: LGLM/LXS (LIMNOS/IFAISTOS, GREECE)  
-----

B0819/13

NORTH INT RWY 22L CLSD DUE TO WIP. 25 SEP 08:33 2013 UNTIL 04 OCT 12:00 2013.  
CREATED: 25 SEP 08:37 2013

B0783/13

LIMNOS/IFAISTOS AERODROME HOURS OF SERVICE AS FOLLOWS:

FROM 13/09/2013 TILL 26/10/2013

MON	0500-0630	0730-0900	1730-1900
TUE	0330-0530	0830-1000	1730-1900
WED	0430-0530	0830-1000	1600-1900
THU	0330-0430	1000-1330	1730-1900
FRI	0500-0630	0800-1100	1730-1900
SAT	0330-0500	0900-1100	1600-1730
SUN	0500-0830	1400-1600	1730-1900

NOTES:

- 1.ON 13/09 FRI 0430-0530 0815-1000 1745-1930
- 2.ON 14/09 SAT 0330-0430 0810-1400 1600-1730
- 3.ON 15/09 SUN 0430-0800 1115-1500 1745-1930
- 4.ON 16/09,30/09 MON 0500-0630 0730-0900 1730-1930
- 5.ON 21/09,28/09 SAT 0330-0500 0900-1400 1600-1730
- 6.ON 22/09 SUN 0500-0830 1100-1600 1730-1900
- 7.ON 26/09 THU 0330-0430 1000-1330 1730-1930
- 8.ON 19/10 SAT 0330-0640 1600-1730
- 9.ON 26/10 SAT 0330-0500 1600-1730. 13 SEP 07:06 2013 UNTIL  
26 OCT 23:59 2013. CREATED: 13 SEP 07:09 2013

B0760/13

MIL TELEX (297140) U/S. 03 SEP 18:34 2013 UNTIL 03 DEC 21:00 2013. CREATED: 03  
SEP 18:38 2013

B0759/13

FREQ HF 5637 KHZ AND HF 2989 KHZ U/S. 03 SEP 18:16 2013 UNTIL 03 DEC 18:00  
2013.  
CREATED: 03 SEP 18:28 2013

**OAL6256 LGAV-LGMT (27 Sep 1615 UTC)**

B0638/13

LIMNOS/IFAISTOS: ALS RWY 04 U/S. 24 JUL 06:26 2013 UNTIL 24 OCT 04:20 2013.  
CREATED:  
24 JUL 06:30 2013

B0150/08

REF AIP GREECE VOLII:  
1.PAGES LGLM3/ 05 SEP 2002/11 AND LGLM4/ 31 OCT 2002/13 ARE  
WITHDRAWN.  
2.LIO NDB MUST NOT BE USED FOR LGLM SIDS AND STARS. 07 MAR 12:13 2008 UNTIL  
PERM. CREATED: 07 MAR 11:25 2008

M0351/13

LIMNOS TACAN (LMN) CH 95X OPERATIONAL WITH THE BELOW RESTRICTION:  
LIMNOS TACAN UNSERVICEABLE AT SECTORS BTN RADIALS 080-060 C.C.W. 16 AUG 05:52  
2013 UNTIL 16 NOV 12:00 2013. CREATED: 16 AUG 05:54 2013

-----  
ALTERNATE: LTFD/EDO (BALIKESIR/KOCA SEYIT, TURKEY)  
-----

A2838/13

BALIKESIR KOCA SEYIT AERODROME,  
'126.850MHZ' APPROACH FREQUENCY INSTALLED.

REF AIP TURKIYE AD 2 LTFD-7. 30 JUL 07:00 2013 UNTIL PERM. CREATED: 29 JUL 14:05  
2013

A2838/06

BALIKESIR/KORFEZ AD INFORMATIONS OF OBSTRUCTION AS FOLLOW.  
1-TYPE OF OBSTRUCTION: BASE STATION (MAST)  
2-COORDINATE : 393400N0270217E  
3-ELEVATION(MSL) : 55M/180.444 FT  
4-HEIGHT(GND) : 35M/114.828 FT  
5-OBSTRUCTION : WITHOUT LIGHTING. 29 SEP 07:50 2006 UNTIL PERM. CREATED:  
29 SEP 08:34 2006

B0995/13

WIP ON THE LAND SIDE OF APRON 1, DIST 390M AWAY FROM CL RWY 05/23.  
-ADVISE TWR INSTRUCTIONS-. 16 SEP 11:30 2013 UNTIL 16 DEC 15:00 2013. CREATED:  
16 SEP 12:30 2013

B0370/13

AERODROME OPERATING HOURS AS FOLLOWS:  
H24. 30 MAR 23:01 2013 UNTIL 26 OCT 23:00 2013. CREATED: 26 MAR 11:51 2013

G3142/13

BALIKESIR KOCA SEYIT HAVALIMANI,  
'126.850MHZ' YAKLASMA FREKANSI HIZMETE VERILECEKTIR.

REF AIP TURKIYE AD 2 LTFD-7. 30 JUL 07:00 2013 UNTIL PERM. CREATED: 23 SEP 06:10  
2013

G3601/06

BALIKESIR/KORFEZ HAVAALANI MANIA BILGILERI ASAGIDADIR.  
1-MANIA TIPI : BAZ ISTASYONU (DIREK)  
2-KOORDINAT : 393400N0270217E  
3-ELEVATION(MSL): 55M/180444 FT  
4-YUKSEKLIK(GND) : 35M/114828 FT  
5:MANIA : ISIKLANDIRILMAMIS. 29 SEP 07:50 2006 UNTIL PERM. CREATED:  
06 JUN 08:14 2013

OAL6256 LGAV-LGMT (27 Sep 1615 UTC)

G1315/13

MEYDAN CALISMA SAATLERI ASAGIDAKI GIBIDIR:

H24. 30 MAR 23:01 2013 UNTIL 26 OCT 23:00 2013. CREATED: 06 JUN 07:02 2013

-----  
ALTERNATE: LTBF/BZI (BALIKESIR/MERKEZ, TURKEY)  
-----

A3364/13

BRI NDB 470 KHZ U/S. 05 SEP 08:56 2013 UNTIL 04 OCT 14:00 2013. CREATED: 05 SEP 08:56 2013

B0467/13

AERODROME OPERATING HOURS AS FOLLOWS :

MON,TUE,WED,THU,FRI : 0600-1400

SAT,SUN : CLOSED. 12 APR 12:06 2013 UNTIL 26 OCT 23:00 2013. CREATED: 12 APR 12:09 2013

G1559/13

MEYDAN CALISMA SAATLERI ASAGIDAKI GIBIDIR:

PAZARTESI,SALI,CARSAMBA,PERSEMBE,CUMA : 0600-1400

CUMARTESI, PAZAR : KAPALI. 12 APR 12:06 2013 UNTIL 26 OCT 23:00 2013. CREATED: 06 JUN 07:11 2013

D0669/13

TWY 1 AND TWY 2 CLSD DUE TO MAINT. 16 SEP 05:55 2013 UNTIL 11 NOV 15:00 2013 ESTIMATED. CREATED: 16 SEP 06:10 2013

D0668/13

RWY 18/36 CLOSED.

EMERGENCY RWY AVAILABLE FOR PLANNED CARGO AIRCRAFT BTN

0500-1500.TRAFFICS COME TO WEEKDAYS EXC 0500-1500 PPR 3 HOURS BEFORE.

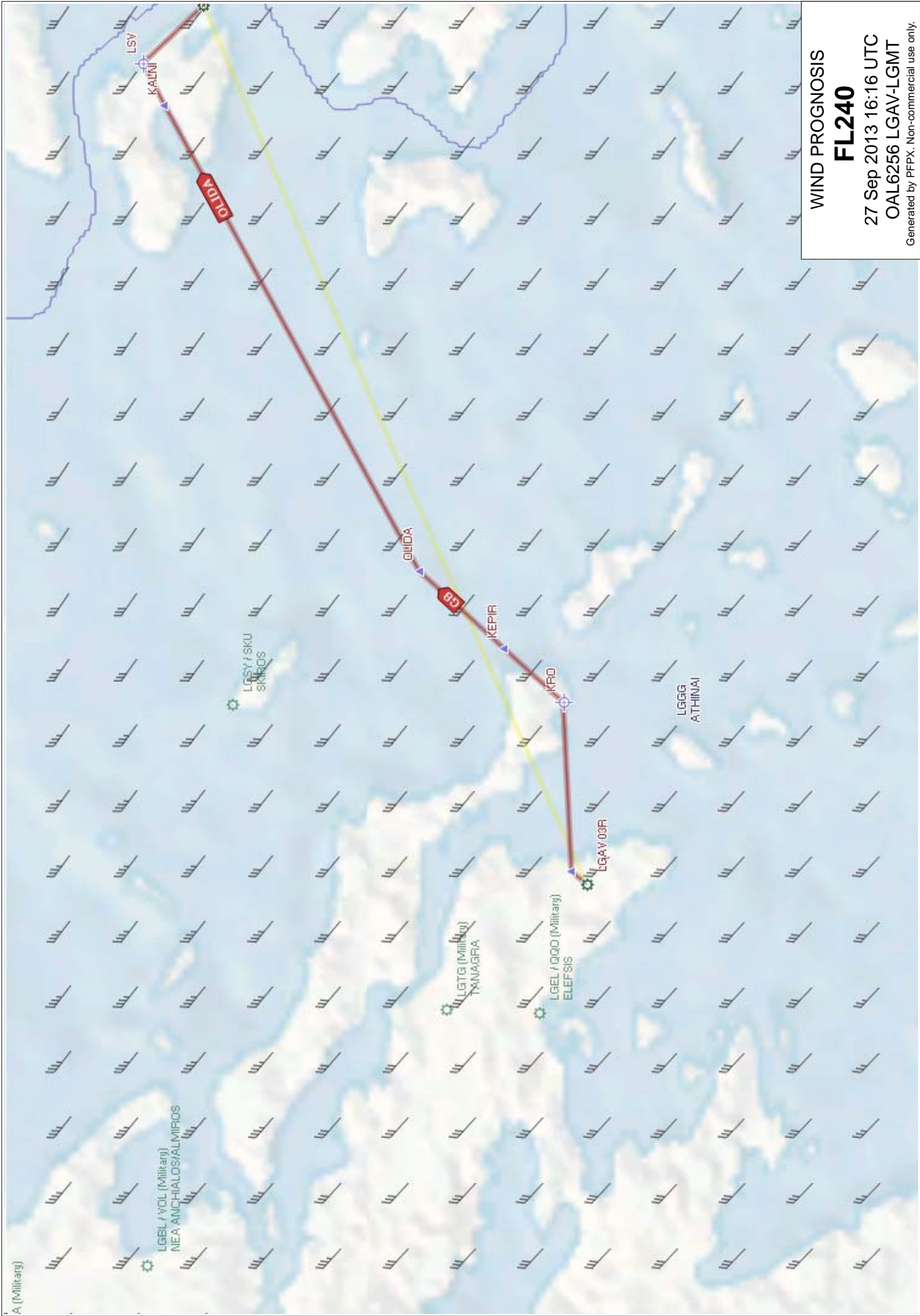
TRAFFICS COME TO WEEKENDS EXC 0500-1500 PPR FRIDAY OR BEFORE. 16 SEP 06:00 2013 UNTIL 11 NOV 15:00 2013 ESTIMATED. CREATED: 16 SEP 06:08 2013





WIND PROGNOSIS  
**FL220**  
 27 Sep 2013 16:16 UTC  
 OAL6256 LGAV-LGMT  
 Generated by PFPX. Non-commercial use only.

A (Military)



WIND PROGNOSIS  
**FL240**  
 27 Sep 2013 16:16 UTC  
 OAL6256 LGAV-LGMT  
 Generated by PFPX. Non-commercial use only.

A (Military)





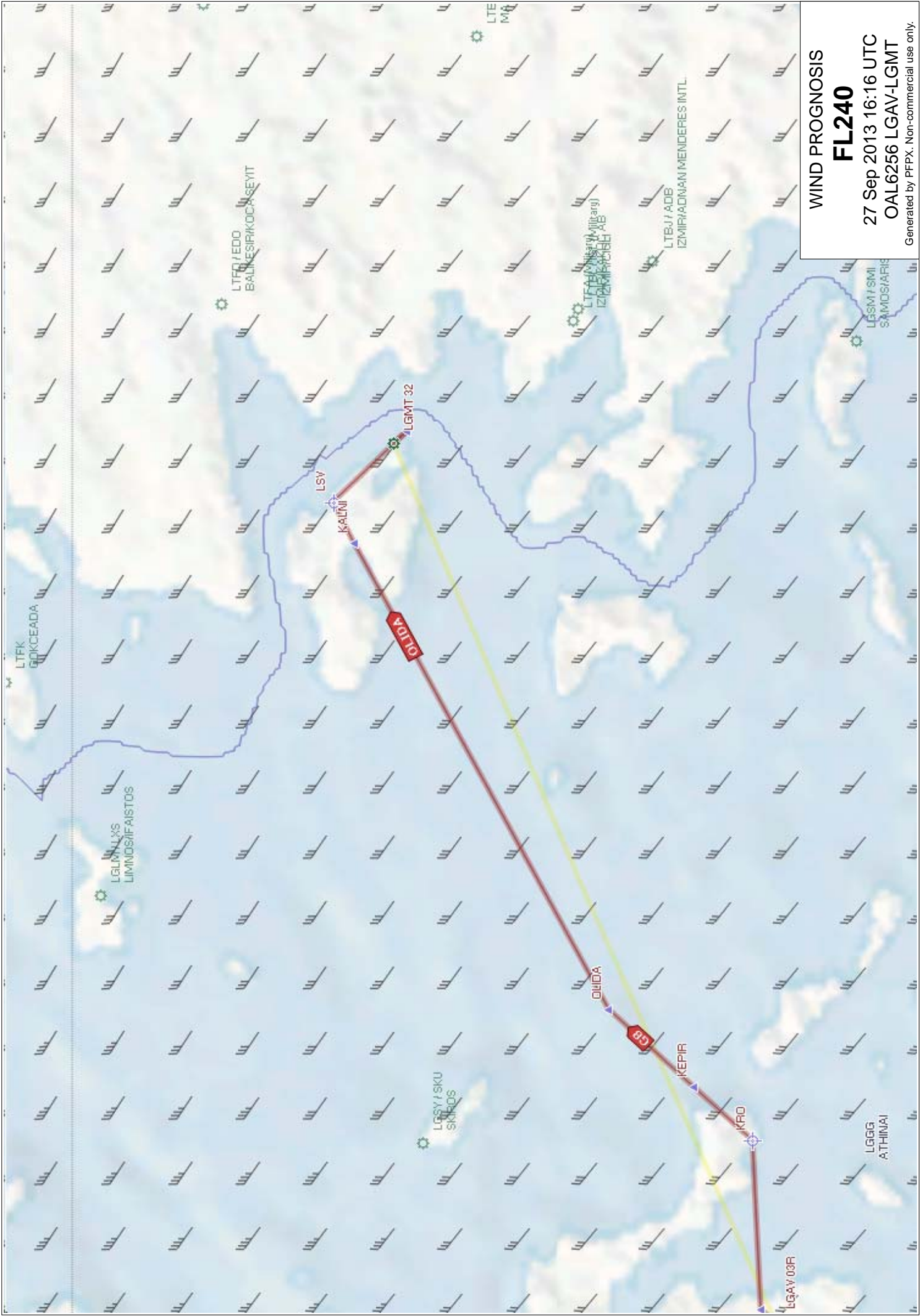
WIND PROGNOSIS  
**FL260**  
 27 Sep 2013 16:16 UTC  
 OAL6256 LGAV-LGNT  
 Generated by PFPX. Non-commercial use only.

A (Military)

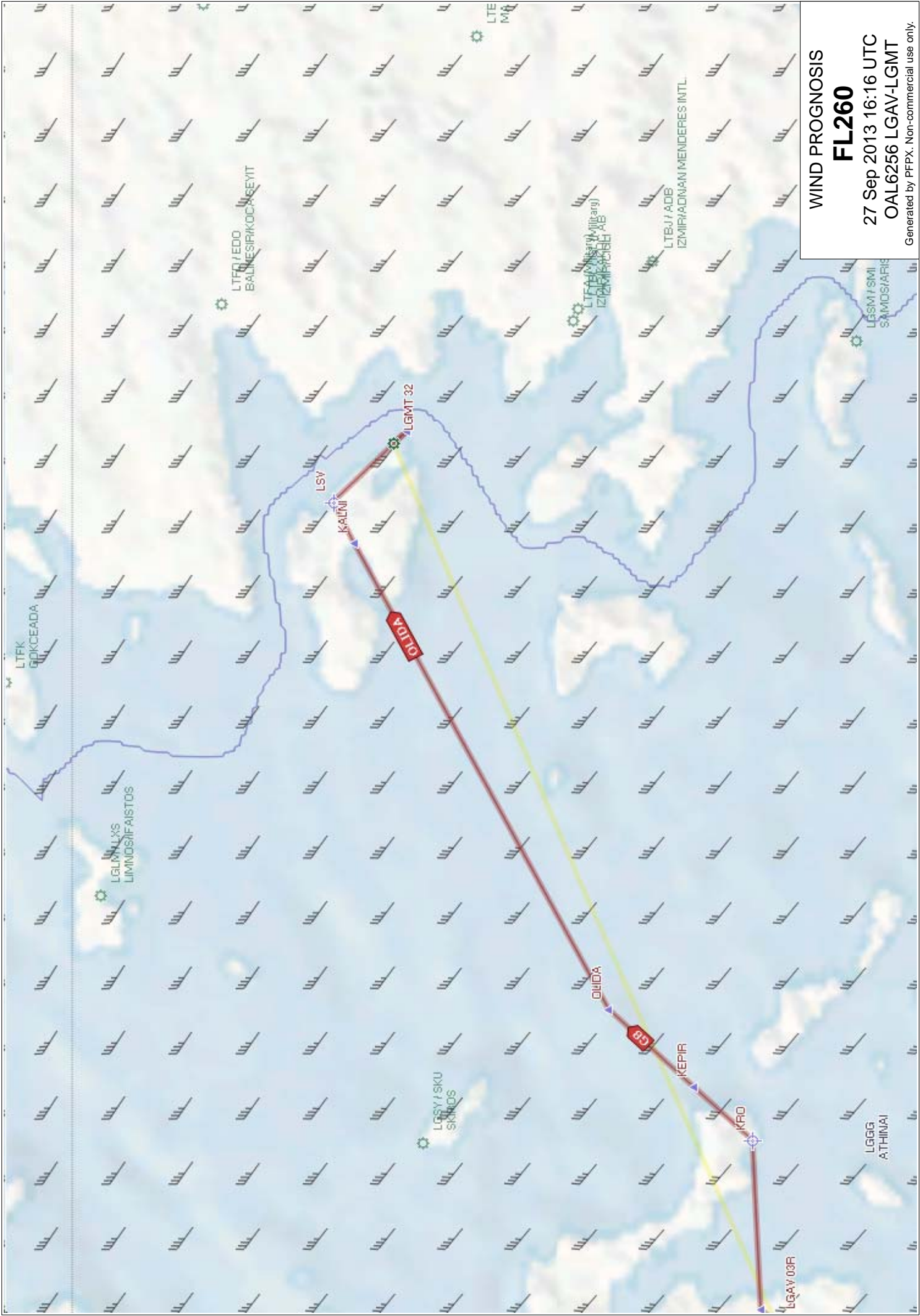


WIND PROGNOSIS  
**FL220**  
 27 Sep 2013 16:16 UTC  
 OAL6256 LGAV-LGMT  
 Generated by PFPX. Non-commercial use only.





WIND PROGNOSIS  
**FL240**  
 27 Sep 2013 16:16 UTC  
 OAL6256 LGAV-LGMT  
 Generated by PFPX. Non-commercial use only.



WIND PROGNOSIS  
**FL260**  
 27 Sep 2013 16:16 UTC  
 OAL6256 LGAV-LGMT  
 Generated by PFPX. Non-commercial use only.

PGDE14 EGRR 261200

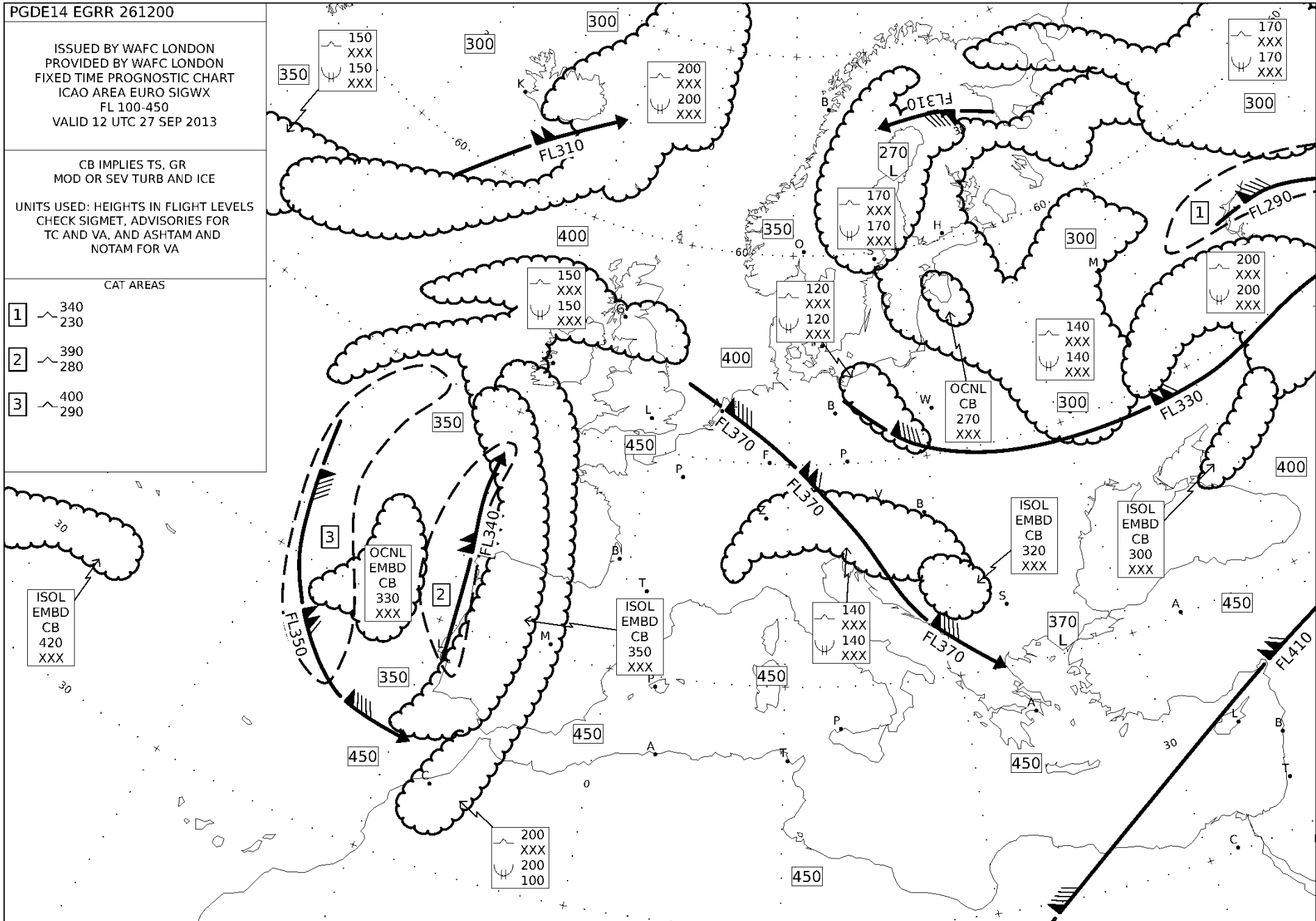
ISSUED BY WAFC LONDON  
PROVIDED BY WAFC LONDON  
FIXED TIME PROGNOSTIC CHART  
ICAO AREA EURO SIGWX  
FL 100-450  
VALID 12 UTC 27 SEP 2013

CB IMPLIES TS, GR  
MOD OR SEV TURB AND ICE

UNITS USED: HEIGHTS IN FLIGHT LEVELS  
CHECK SIGMET, ADVISORIES FOR  
TC AND VA, AND ASHTAM AND  
NOTAM FOR VA

CAT AREAS

- 1 ~ 340  
230
- 2 ~ 390  
280
- 3 ~ 400  
290



PGDE14 EGRR 261800

ISSUED BY WAFC LONDON  
 PROVIDED BY WAFC LONDON  
 FIXED TIME PROGNOSTIC CHART  
 ICAO AREA EURO SIGWX  
 FL 100-450  
 VALID 18 UTC 27 SEP 2013

CB IMPLIES TS, GR  
 MOD OR SEV TURB AND ICE

UNITS USED: HEIGHTS IN FLIGHT LEVELS  
 CHECK SIGMET, ADVISORIES FOR  
 TC AND VA, AND ASHTAM AND  
 NOTAM FOR VA

CAT AREAS

1 420  
 290

