



Flight Briefing Package

OAL6257 LGMT-LGAV

27 Sep 1735 UTC

OFP #0

MITILINI/ODYSSEAS ELYTIS
(GREECE)

-

ATHENS/ELEFThERIOS VENIZELOS
(GREECE)

PREPARED BY MICHAIL IONAS

OPS@OAV.GR

27 SEP 1737 UTC

OAL6257 LGMT-LGAV (27 Sep 1735 UTC)

RELEASE DETAILS SX-QAU LGMT-LGAV RELEASE # 1

FUEL PLANNING (KG)		LGMT - LGAV	
TRIP		1,773	00:37
CONT 5%		189	00:05
ALTN	LGSR	1,326	00:28
FINAL RESV		1,134	00:30
MIN T/O		4,422	01:40
TAXI		120	00:10
RELEASE	LGMT	4,542	01:50
REMAINING	LGAV	2,589	00:58

LOAD PLANNING (KG)		PLANNED	LIMIT
PAYLOAD		17,670	
FUEL		4,542	20,820
ZERO FUEL WEIGHT	LIMIT	60,661	61,689
RAMP WEIGHT		65,203	79,100
TAKE-OFF WEIGHT		65,083	78,900
LANDING WEIGHT		63,310	66,360
UNDERLOAD		1,028	LIM ZFW

OAL6257 LGMT-LGAV (27 Sep 1735 UTC)

OLYMPIC AIR VIRTUAL FLIGHTPLAN - IFR OAL6257 SX-QAU LGMT-LGAV

ALL WEIGHTS IN KILOGRAMS (KG) STD 27SEP/1735Z

PREPARED 27SEP/1737Z BY MICHAEL IONAS OPS@OAV.GR

COMMANDER: PANAGIOTIS KONSTANTINIDIS / PARK LGMT: N/A / PARK LGAV: TBA
CONTACT DISPATCH CONTROL 131.950 15MIN BEFORE ARRIVAL (AVAILABLE 1730Z-2200Z)
IF NOT AVAILABLE CONTACT OC/DISPATCH - OAV TEAMSPEAK (AVAILABLE 24H)

OAL6257 OFP 1 SX-QAU/B737-8ERW CF SEL/ELAD ROUTE: LGMTLGAV01
DEP: LGMT/MJT 14 ELEV 60 FT CRZ SPD: M.78 TTL G/C DIST: 143 NM
ARR: LGAV/ATH 03L ELEV 308 FT INIT ALT: FL300 TTL F/P DIST: 194 NM
BURN ADJ: 103.0% TTL AIR DIST: 199 NM
AVG WIND CMP: HD008 KT
ALT: LGSR/JTR 34R ELEV 123 FT 140 NM

Table with columns: CONFIG, DOW, PAX, CARGO, TOTAL, ULOAD LIM, ZFW, TOW, LDW. Rows include STANDARD, MAX, PLN, ACT.

** TAKE-OFF DATA LGMT 14 **

COND: 65083 KG - RWY DRY @ +25°C Q1011 000/00 // LMT: CLIMB
CONFIG: FLAPS 5 - D-T02 +36C
A/I OFF - A/C ON

SPEEDS: V1/140 - VR/141 - V2/145

ENG OUT: NONE

** LANDING DATA LGAV 03L **

COND: 63310 KG - RWY DRY @ +23°C Q1013 110/05 // LMT: STRUCT
CONFIG: FLAPS 30
A/I OFF - A/C ON

SPEEDS: VREF/146 - VAPP/152

ENG OUT: AT 8.5 DME 'SAT' 109.6 RT TO ITCPT AND PRCD ON R 340 INBD 'KEA' 115.0
. AT 15 DME 'KEA' 115.0 ENTER HLDG (160 INBD,LT)

Table with columns: FUEL, CORR, ENDUR. Rows include TRIP, CONT 5%, ALTN LGSR, FINAL RESV, MIN T/O, EXTRA, TAXI, RELEASE. Includes CAPTAINS SIGNATURE and I ACCEPT THIS OFP AND I AM FAMILIAR WITH THE PLANNED ROUTE AND AERODROMES

FUEL TANK CAP 20820 KG / MAX EXTRA FUEL 3050 KG LIM BY LDW
TRIP CORR FOR 1000 KG TOW INCR: +16 KG / 1000 KG TOW DECR: -16 KG

OAL6257 LGMT-LGAV (27 Sep 1735 UTC)

2000 FT LOWER: +4 KG / EET 00:37 CLB: 250/280/78 DES: 78/280/250

LGMT/MJT	STD 17:35	ETD 18:45	ACT OFBL	EST T/O 18:55	ACT T/O
LGAV/ATH	STA 18:25	ETA 19:37	ACT ONBL	EST LDG 19:32	ACT LDG
			TTL BLCK		TTL FLT

ATC ROUTE: N0465F300 LSV1B LSV UN604 KEPIR KEPI2C

ALTERNATE PLANNING

ALTN/RWY	DIST	ALT/FL	COMP	TIME	FUEL	DIFF	ROUTE
LGSR/34R	140	FL230	TL014	00:28	1326	-	SORE1K SOREV A10 MIL MIL1B
LGTS/10	206	FL240	HD016	00:40	1868	+542	NEVR1N NEVRA Z507 OSMOS OSMO1D

AWY	WAYPOINT NAME	MT	ALT TMP	WND/VEL FREQ	TAS GS	REM DIST	FUEL POSITION	REM / USED	LEG ETO / ATO	ACC
	LGMT/14 MITILINI/ODYSSEA		60			194	4.4 / 0.1 N3904.9 E02635.5/.....		
LSV1B	LSV LESVOS	318	*CLB	114.20		17 177	3.8 / 0.8 N3914.9 E02626.5	05 00:05/.....		
	*TOC	232	FL300 -39	305/045	465 450	53 124	3.1 / 1.5 N3844.1 E02529.8	09 00:14/.....		
UN604	*TOD	232	FL300 -39	307/041	465 450	22 102	2.9 / 1.6 N3832.8 E02506.9	03 00:17/.....		
UN604	OLIDA	232	*DES			12 90	2.8 / 1.7 N3825.1 E02453.5	04 00:21/.....		
UN604	KEPIR	213	*DES			19 71	2.8 / 1.7 N3810.1 E02439.4	03 00:24/.....		
KEPI2C	KEA	201	*DES	115.00		40 31	2.7 / 1.8 N3733.4 E02418.9	07 00:31/.....		
KEPI2C	LGAV/03L ATHENS/ELEFThERI	317	308			31	2.6 / 1.9 N3755.4 E02355.3	06 00:37/.....		

OAL6257 LGMT-LGAV (27 Sep 1735 UTC)

WIND INFORMATION - OBS 270600

(CLIMB) (DESCENT)
FL290 307/042 -37 FL290 308/037 -36
FL230 304/034 -23 FL230 307/032 -22
FL170 304/021 -10 FL170 308/022 -9
FL110 321/010 +1 FL110 317/012 +2
5000 344/007 +13 5000 335/008 +13

END FLIGHTPLAN OAL6257 SX-QAU LGMT-LGAV 27SEP2013

OAL6257 LGMT-LGAV (27 Sep 1735 UTC)

(FPL-OAL6257-IS
-B738/M-SDE1FGHIJ1RWXYZ/LB1
-LGMT1845
-N0465F300 LSV UN604 KEPIR
-LGAV0037 LGSR
-PBN/A1B1C1D1L101S1 NAV/RNVD1E2A1 DOF/130927 REG/SXQAU SEL/ELAD RVR/75
OPR/OLYMPIC AIR VIRTUAL
-E/0140)

OAL6257 LGMT-LGAV (27 Sep 1735 UTC)

WEATHER BRIEFING - GENERATED 27 SEP 2013 17:37 UTC

LGMT LGAV LGSR LGTS

ORIGIN: LGMT/MJT (MITILINI/ODYSSEAS ELYTIS, GREECE)

LGMT 271650Z 00000KT CAVOK 25/17 Q1011
LGMT 271400Z 2715/2724 28008KT 9999 FEW018

DESTINATION: LGAV/ATH (ATHENS/ELEFATHERIOS VENIZELOS, GREECE)

LGAV 271650Z 11005KT CAVOK 23/16 Q1013 NOSIG RMK QNH 1013.1
LGAV 271100Z 2712/2812 07010KT 9999 FEW025
BECMG 2716/2718 VRB03KT
BECMG 2807/2809 12010KT

ALTERNATE: LGSR/JTR (SANTORINI, GREECE)

LGSR 271620Z 28010KT 9999 FEW025 25/17 Q1012 NOSIG
LGSR 271400Z 2715/2724 27012KT 9999 FEW020

ALTERNATE: LGTS/SKG (THESSALONIKI/MAKEDONIA, GREECE)

LGTS 271650Z 16006KT 9999 FEW025 25/10 Q1011 NOSIG RMK FEW180
LGTS 270500Z 2706/2806 32008KT 9999 FEW030
BECMG 2712/2714 15012KT 9999 SCT040
BECMG 2720/2722 VRB03KT 9999 FEW030
BECMG 2804/2806 14004KT 7000 FEW010 SCT025

OAL6257 LGMT-LGAV (27 Sep 1735 UTC)

NOTAM BRIEFING - GENERATED 27 SEP 2013 17:37 UTC

LGMT LGAV LGSR LGTS

ORIGIN: LGMT/MJT (MITILINI/ODYSSEAS ELYTIS, GREECE)

A0920/13

MIL FLTS FOR FIRE FIGHTING PURPOSE WILL TAKE PLACE WITHIN
MITILINI/ODYSSEAS ELYTIS TMA.

ALL ACFT SHALL FILE FPLS AND CONDUCT APPROPRIATE ATS UNIT. 0000FT AMSL - 03000FT
AMSL, DAILY SR-SS, 03 JUN 03:05 2013 UNTIL 31 OCT 14:25 2013. CREATED: 29 MAY
14:27 2013

B0806/13

LGMT:AIRPORT HOURS OF SERVICE AS FLW:

FROM 19/09/2013 TILL 26/10/2013

MON 0320-1740

TUE,THU,FRI 0330-1740

WED 0330-1810

SAT 0320-1900

SUN 0445-1840. 19 SEP 07:24 2013 UNTIL 26 OCT 23:59 2013. CREATED:

19 SEP 07:34 2013

B0799/13

ANEMOMETER RWY 14 U/S. 17 SEP 06:06 2013 UNTIL 31 OCT 23:59 2013. CREATED: 17
SEP 06:11 2013

B0707/13

FRICTION MEASURING DEVICE -NORSEMETER RUNAR TRAILER OUT OF

SERVICE. 19 AUG 14:00 2013 UNTIL 19 NOV 14:00 2013. CREATED: 19 AUG 13:25 2013

B0697/13

LGMT/ODYSSEAS ELYTIS:RVR TRANSMISSOMETER RWY32 U/S. 14 AUG 06:15 2013 UNTIL 15
NOV 06:00 2013. CREATED: 14 AUG 06:17 2013

B0696/13

LGMT/ODYSSEAS ELYTIS:RVR TRANSMISSOMETER RWY14 U/S. 14 AUG 06:10 2013 UNTIL 15
NOV 06:00 2013. CREATED: 14 AUG 06:14 2013

B0692/13

THRESHOLD IDENTIFICATION LIGHTS RWY 14 U/S. 09 AUG 09:07 2013 UNTIL 09 NOV 23:59
2013. CREATED: 09 AUG 09:09 2013

B0691/13

THRESHOLD IDENTIFICATION LIGHTS RWY 32 OPERATING AT REDUSED

INTENSITY 60 PER CENT. 09 AUG 08:54 2013 UNTIL 09 NOV 23:59 2013. CREATED: 09
AUG 08:57 2013

B0664/13

MOTOR AMBULANCE OUT OF SERVICE. 08 AUG 05:50 2013 UNTIL 08 NOV 16:00 2013.

CREATED:

08 AUG 05:48 2013

B0452/13

MIL FLTS FOR FIRE FIGHTING PURPOSE WILL TAKE PLACE WITHIN
MITILINI/ODYSSEAS ELYTIS TMA.

ALL ACFT SHALL FILE FPLS AND CONTACT APPROPRIATE ATS UNIT. 0000FT AMSL -
03000FT

AMSL, DAILY SR-SS, 03 JUN 03:05 2013 UNTIL 31 OCT 14:25 2013. CREATED: 29 MAY

OAL6257 LGMT-LGAV (27 Sep 1735 UTC)

11:13 2013

DESTINATION: LGAV/ATH (ATHENS/ELEFThERIOS VENIZELoS, GREECE)

A1641/13

KEA VOR 'KEA' 115.00MHZ ON TEST DO NOT USE. KEA DME CH97X (ID:KEA)
NORMALLY OPERATING. 23 SEP 09:27 2013 UNTIL 30 SEP 11:30 2013. CREATED: 23 SEP
09:30 2013

A1640/13

CONCENTRATION OF BIRDS INCLUDING
FALCONS,BUZZARDS,STARLINGS,SWALLOWS AND OTHER SMALL PASSERINES IN
THE VICINITY OF THE AIRPORT.
CAUTION ADVISED. 01 OCT 00:01 2013 UNTIL 30 NOV 23:59 2013. CREATED: 23 SEP
08:32 2013

A1307/13

REF AIP GREECE AIRAC AMDT 8-13(WEF 22 AUG 2013) AD2-LGAV-4,
SECTION 2.12,COL 5 LINE 4,
AMEND TO READ RWY21R END COORDINATES AS FOLLOWS:
375517,46N0235507,99E. 22 AUG 00:01 2013 UNTIL PERM. CREATED: 31 JUL 08:47 2013

A1287/13

CONCENTRATION OF BIRDS INCLUDING FALCONS,DOVES,STORKS,
SWALLOWS AND SWIFTS IN THE VICINITY OF THE AIRPORT.
CAUTION ADVISED. 01 AUG 00:00 2013 UNTIL 30 SEP 23:59 2013. CREATED: 29 JUL
09:35 2013

A1243/13

ALL GENERAL AVIATION FLIGHTS WITH MTOW MORE THAN 5700 KG SHALL
SEND A SCHEDULE MOVEMENT ADVICE (SMA) MESSAGE TO THE AIRPORT
SCHEDULE FACILITATOR IN A TURNAROUND FORMAT ACCORDING TO IATA
STANDARD SCHEDULE INFORMATION MANUAL CHAPTER 6.10.
SMA SHALL BE SENT DURING WORKING HOURS 0830-1600 LOCAL TIME VIA
SITA FAX OR E-MAIL WITH COPIES TO SCHEDULING AND PLANNING DEPT AND
TO AIRPORT SERVICES OPERATION CENTER (ASOC).
CANCELLATION MESSAGES SHALL BE SENT AS SOON AS FLIGHTS WILL NOT
OPERATE.
ABOVE PROCEDURE DOES NOT APPLY TO HELICOPTERS VIP MEDICAL AND SAR
FLIGHTS.
FOR GENERAL AVIATION FLIGHTS WITH MTOW LESS THAN 5700 KG AIP GREECE
AD2 2.20.1.2 APPLIES.
CONTACT DETAILS :
SCHEDULE FACILITATOR SITA:ATHHAXH,
TEL:21035361189/190/811/813/815/816, FAX:2103537418
E-MAIL : ESAGOS-HSCA(AT)ATHENSAIRPORT.GR
LGAV ASOC SITA: ATHIAXH, TEL: 2103540000, FAX: 2103540095
E-MAIL: ASOC-SENIOR-SRV(AT)AIA.GR
LGAV SCHEDULING AND PLANNING DEPT SITA: ATHSCXH, TEL: 2103531425,
FAX: 2103532254, E-MAIL: SCHED-PLANNING (AT) AIA.GR. 23 JUL 09:36 2013 UNTIL
30 SEP 23:59 2013. CREATED: 23 JUL 09:39 2013

A1190/13

OBSTACLE LIGHTS ON BOYATI ATHINAI ERT RADIO MAST OUT OF SERVICE.
OBST COORDINATES (NOT IN WGS 84) 380904N0235138E. REF AIP-GREECE ENR
5.4-2. AND ENR 1.1.7.6. 14 JUL 12:00 2013 UNTIL 31 DEC 23:59 2013. CREATED:
14 JUL 11:37 2013

A1020/13

REF. AIP GREECE AD2-LGAV-9 PARAGR 2.20.2.1-J 20 SEP 2012

OAL6257 LGMT-LGAV (27 Sep 1735 UTC)

ADD B 747-800 TO EXISTING A/C TYPES. 14 JUN 05:27 2013 UNTIL PERM. CREATED:
14 JUN 05:33 2013

A1018/13

REF AIP GREECE AD-2-LGAV-STAR-3 28 JUN 2012, IN THE HOLDING
PATTERN AT KRO VOR/DME, ON THE SEGMENT NEVRA-KRO VOR/DME, ON THE
SEGMENT KEPIR-KRO VOR/DME AND ON THE SEGMENT VARIX-KRO VOR/DME,
AMEND TO READ 7000FT INSTEAD OF 6000FT. 14 JUN 05:21 2013 UNTIL PERM. CREATED:
14 JUN 05:25 2013

A1016/13

REF AIP GREECE, THE PROCEDURES DESCRIBED IN THE FOLLOWING PAGES
ARE SUSPENDED.

1. AD2-LGAV-SID-2 28 JUN 2012
2. AD2-LGAV-SID-7 28 JUN 2012
3. AD2-LGAV-SID-10 28 JUN 2012
4. AD2-LGAV-SID-12 28 JUN 2012
5. AD2-LGAV-STAR-2 28 JUN 2012. 14 JUN 05:08 2013 UNTIL PERM. CREATED: 14 JUN
05:17 2013

A0997/13

LGAV/EL VENIZELOS/INTL:AT AREA BEYOND 10NM AND ALTITUDE BELOW
4000FT FOR ANGLES GREATER THAN 18 DEGREES FROM THE LOCALIZER CENTER
LINE THE ILS RWY 03R (I-ATR) IS OUT OF USE DUE TO FALSE CAPTURE. 12 JUN 07:59
2013 UNTIL PERM. CREATED: 12 JUN 08:45 2013

A0893/13

REFERENCE AIP GREECE AD2-LGAV-SID-1 28JUN 2012 ON THE DESCRIPTIONS
OF SIDS RWY 03R:

- 1)AT THE END OF EACH DESCRIPTION OF THE SIDS
NEVRA1J,KEPIR1J,VARIX1J,KEA1J,GENDO1J,SOREV2J,VELOP2J,ASTOV2J,NEMES3
J,RILIN2J,PIKAD2J,RIMAX1J,ABLON2J, DELETE:SEE NOTE 1.
- 2)AT THE END OF THE DESCRIPTION OF BIBEX1J, HAND AMEND TO READ:SEE
NOTE, INSTEAD OF:SEE NOTE 1 AND 2.
- 3)AT THE END OF DESCRIPTIONS OF SIDS RWY 03R:
A. DELETE NOTE 1:DO NOT CLIMB ABOVE 4000FT(QNH)UNTIL REACHING
14DME/KRO,UNLESS CLEARED BY ATC.
B. HAND AMEND TO READ NOTE:THIS SID SHOULD BE USED FOR DESTINATION
PAROS AIRPORT(LGPA),INSTEAD OF:NOTE 2:THIS SID SHOULD BE USED FOR
DESTINATION PAROS AIRPORT(LGPA).
- 4.AT EACH DESCRIPTIOPN OF THE SIDS KEA1J,
BIBEX1J,GENDO1J,SOREV2J,VELOP2J,ASTOV2J,NEMES3J,RILIN2J,PIKAD2J,
RIMAX1J,ABLON2J, HAND AMEND TO READ:CLIMB ON RADIAL 048 SAT TO
1100FT(QNH).AT 1100FT(QNH)TURN RIGHT,INTERCEPT AND FOLLOW RADIAL 266
KRO TO RADIAL 266 KRO/14DME FIX NOT ABOVE 4000FT(QNH) UNLESS
OTHERWISE INSTRUCTED BY ATC,INSTEAD OF: CLIMB ON RADIAL 048 SAT
TO1100FT(QNH).AT 1100FT(QNH) TURN RIGHT, INTERCEPT AND FOLLOW RADIAL
266 KRO CLIMBING TO 4000FT(QNH).MAINTAIN 4000FT(QNH) UNTIL PASSING
14DME KRO. 27 MAY 09:48 2013 UNTIL PERM. CREATED: 27 MAY 09:53 2013

A0716/13

REFERENCE AIP GREECE AD2-LGAV:

- 1)ON AD2-LGAV-SID-1 CANCEL THE SID NEMES 3J 2)ON AD2-LGAV-SID-4
CANCEL THE SID'S NEMES 1T AND GERMI 1T 3)ON THE AD2-LGAV-SID-5
CANCEL THE SID NEMES 3L 4)ON THE AD2-LGAV-SID-9 CANCEL THE SID NEMES
3G
- 5)ON THE AD2-LGAV-SID-11 CANCEL THE SID NEMES 3F. 29 APR 07:33 2013 UNTIL PERM.
CREATED: 29 APR 07:35 2013

A0518/13

REF AIP GREECE PART 3 AD2-LGAV-2.21.1.3 RUNWAY USE SYSTEM

OAL6257 LGMT-LGAV (27 Sep 1735 UTC)

ADDITIONAL HOURS OF LGAV - NOISE ABATMENT PROCEDURES AS FOLLOW :
31 MAR TILL 27 OCT 2013 DAILY 12:00-15:00. 31 MAR 02:00 2013 UNTIL 27 OCT 02:00
2013. CREATED: 29 MAR 04:55 2013

A0103/12

ELEFETHERIOS VENIZELOS AIRPORT HAS BEEN APPROVED BY HCAA TO BE USED
BY B747-800 AIRCRAFT AS ALTERNATE OR FOR A LIMITED NUMBER OF FLIGHTS.
THE EXISTING ILS PROCEDURES HAVE BEEN DESIGNED TAKING INTO
CONSIDERATION THE COLLISION RISK MODEL. 24 JAN 08:19 2012 UNTIL PERM. CREATED:
24 JAN 08:40 2012

ALTERNATE: LGSR/JTR (SANTORINI, GREECE)

B0628/13

RTIL RWY 16L U/S. 21 JUL 15:29 2013 UNTIL 31 DEC 23:59 2013. CREATED: 21 JUL
15:30 2013

B0599/13

RVR U/S. 05 JUL 08:21 2013 UNTIL 31 DEC 22:00 2013. CREATED: 05 JUL 08:23 2013

B0508/13

BIRD CONCENTRATION (SEAGULLS) IN MOVEMENT AREA. CAUTION ADVISED. 10 JUN 11:22
2013 UNTIL 31 OCT 23:59 2013. CREATED: 10 JUN 11:24 2013

B0506/13

TRAINING FLIGHTS TO SANTORINI AIRPORT MUST OBTAIN PERMISSION AT
LEAST THREE HOURS PRIOR ETA. FOR PERMISSION CONTACT SANTORINI
APP/TWR AT TEL. NUM :+302286028404, OR +302286028448. 11 JUN 03:00 2013 UNTIL
30 SEP 21:00 2013. CREATED: 10 JUN 06:42 2013

B0437/13

DUE TO LIMITED PARKING POSITIONS ALL GENERAL AVIATION FLIGHTS
INTENDING TO LAND AT SANTORINI AIRPORT MUST OBTAIN PRIOR PERMISSION
(PPR) FROM THE AIRPORT AUTHORITY AT LEAST 24HR PRIOR ETA.

THE APPLICATION MUST INCLUDE:

1. AIRCRAFT REGISTRATION, TYPE, MTOW AND CALLSIGN
2. DATE OF ARRIVAL, ETA AND AIRPORT OF ORIGIN
3. DATE OF DEPARTURE, ETD AND DESTINATION AIRPORT
4. HANDLING AGENT
5. COMMUNICATION DETAILS (FAX, E-MAIL)
6. OPERATOR (IF APPLICABLE)

THE APPLICATION MUST BE ADDRESSED TO THE AIRPORT AUTHORITY AND SENT
BY FAX(++302286033349) OR E-MAIL KASRGAE(AT)HCAA.GR.

THE AIRPORT AUTHORITY MUST ALSO BE NOTIFIED IN IN CASE OF SCHEDULE
CHANGES OR CANCELATIONS OF PREVIOUSLY AUTHORIZED FLIGHTS. 01 JUN 00:01 2013
UNTIL 30 SEP 23:59 2013. CREATED: 24 MAY 07:40 2013

B0387/13

LGSR/SANTORINI:AERODROME HOURS OF SERVICE AS FLW:
FROM 09/05/2013 TILL 26/10/2013

A.FROM 09/05 TILL 28/05
MON,THU,FRI 0230-1800
TUE,WED 0230-1930
SAT 0230-1900
SUN 0230-2230

B.FROM 29/05 TILL 30/09
EUERY DAY 0001-2400

OAL6257 LGMT-LGAV (27 Sep 1735 UTC)

C.FROM 01/10 TILL 28/10
MON,WED,THU,FRI 0230-1800
TUE 0230-1930
SAT,SUN 0230-1900

NOTES:

1.ON 10/05 FRI 0700-1800
2.ON 18/05,25/5,05/10,12/10 SAT 0230-2030. 09 MAY 10:47 2013 UNTIL 26 OCT 23:59 2013. CREATED: 09 MAY 10:51 2013

M0392/13

SANTORINI TACAN SAN CH 111X U/S. 19 SEP 06:32 2013 UNTIL 30 SEP 23:59 2013.
CREATED:
19 SEP 06:40 2013

M0388/13

LGSR : NORTH ARRESTING GEAR OF RUNWAY 34R-16L IS REMOVED. 17 SEP 06:59 2013
UNTIL
17 DEC 15:00 2013. CREATED: 17 SEP 07:05 2013

M0188/13

HAF SERVICES WILL BE PROVIDED
A. EVERY DAY DURING DAYLIGHT AND THE REST HOURS OF THE DAY 30 MIN
PRIOR NOTICE.
B. WEEKEND AND PUBLISHED HOLIDAYS AFTER 30 MIN PRIOR NOTICE. 23 APR 07:11 2013
UNTIL 31 DEC 21:59 2013. CREATED: 23 APR 07:30 2013

M0408/08

SINK TYPE ARRESTING GEAR CABLE INSTALLED AND OPERATES AT THE
BEGINNING OF RWY 34R, DEFINED AS THE SOUTH ARRESTING GEAR OF RWY
34R/16L. 28 AUG 12:18 2008 UNTIL PERM. CREATED: 28 AUG 12:23 2008

ALTERNATE: LGTS/SKG (THESSALONIKI/MAKEDONIA, GREECE)

A1485/13

THESSALONIKI/MAKEDONIA/INTL:LIGHTS OF SIGNIFICANT LIGHTED
OBSTACLES IN THE VCY OF MAKEDONIA AP (AS LISTED IN ITEM 40 AND 41 OF
AIP GREECE AD 2 LGTS 2.23.3 AND ON TERMINAL AREA CHART-VFR ROUTES
MAKEDONIA TMA) 3KM WEST OF THE AP U/S (RADIO BROADCASTING AERIALS AT
PERAIA). 31 AUG 08:41 2013 UNTIL 31 DEC 23:59 2013. CREATED: 31 AUG 08:42 2013

A1484/13

LGTS AVGAS 100LL NOT AVAILABLE. 31 AUG 07:30 2013 UNTIL 31 DEC 23:59 2013.
CREATED:
31 AUG 08:40 2013

A1329/13

LGTS:PART OF RWY 16/34 BETWEEN 1800 METERS AND 1950 METERS FROM
THRESHOLD OF RWY 16 MAY BE SLIPPERY WHEN WET. 05 AUG 09:20 2013 UNTIL 31 DEC
07:30 2013. CREATED: 05 AUG 09:45 2013

A1177/13

REF AIP GREECE AD.2-LGTS-SID-1 ON SECOND PAGE OF AD2-LGTS-SID-1
SECTION GENERAL PARAGRAPH 3,AMEND TO READ PDG (PROCEDURE DESING
GRADIENT) 7.6 PER CENT(462FT/NM) INSTEAD OF 6.0 PER CENT (365FT/NM). 10 JUL
07:31 2013 UNTIL PERM. CREATED: 10 JUL 07:39 2013

A1116/13

TWY LINK J AND PART OF TWY F FROM HOLDING POINT RWY10 TO TWY A
CLOSED DUE WIP. 01 JUL 18:00 2013 UNTIL 31 DEC 23:59 2013. CREATED: 01 JUL 18:04

OAL6257 LGMT-LGAV (27 Sep 1735 UTC)

2013

A1105/13

LIGHTING OF TWY F PART BETWEEN TWY A TO THE HOLDING POINT OF RWY
28 OPERATES EVERY SECOND LAMP. 29 JUN 08:31 2013 UNTIL 31 DEC 06:30 2013.
CREATED:
29 JUN 08:39 2013

A0755/13

FISKA VOR FSK 116.4MHZ OUT OF SERVICE. 10 MAY 07:33 2013 UNTIL 31 DEC 12:00
2013.
CREATED: 10 MAY 07:38 2013

A0754/13

THESSALONIKI/ MAKEDONIA ILS/DME RWY10 (IMAK) 109.5MHZ/CH32X OUT
OF SERVICE. 10 MAY 07:28 2013 UNTIL 31 DEC 12:00 2013. CREATED: 10 MAY 07:32
2013

A0747/13

REF AIP GREECE,AD2-LGTS-ADC HAND AMEND TO INCLUDE TWO(2) HOT SPOTS
WITH RELATED TEXT AS FOLLOWS:
1.HS1 INTERSECTION OF RWYS:INTERSECTING RWYS WITH NEITHER SIGNAGE
NOR MARKING TO WARN AGAINST ENTRY TO RWY.
2.HS2 INTERSECTION OF TWYS F,E AND L:WIDE OPENING.
WHERE APPLICABLE MAKE SURE OF CORRECT TURN FROM APRON TO TWY F
BEFORE RWY 10/28. 08 MAY 06:00 2013 UNTIL PERM. CREATED: 08 MAY 06:14 2013

A0173/13

RWY 10/28 AND TLINKS F1 AND F2 CLOSED DUE TO WIP.
PART OF RWY 10/28 FROM TLINK N TO TWY A IS AVAILABLE ONLY FOR A/C
TAXIING. 01 FEB 15:34 2013 UNTIL 30 SEP 12:30 2013. CREATED: 01 FEB 15:35 2013

A1584/12

CAUTION ADVISED ON TWY A DUE TO PAVEMENT DEFORMATION LYING
APPROXIMATELY 160M FROM HOLDING POINT OF RWY 34,EAST OF THE TWY
CENTERLINE. 09 OCT 08:00 2012 UNTIL 30 SEP 12:00 2013. CREATED: 09 OCT 08:59
2012

A1582/08

THE USE OF THE FOLLOWING SIDS IS SUSPENDED:
1.ALIKO 1B (REF AIP GREECE VOLII PAGE LGTS 15, 08 JUL 2004/3)
2.ALIKO 1A (REF AIP GREECE VOLII PAGE LGTS 17, 08 JUL 2004/3)
3.ALIKO 1C (REF AIP GREECE VOLII PAGE LGTS 18, 08 JUL 2004/3)
4.ALIKO 1E (REF AIP GREECE VOLII PAGE LGTS 20, 08 JUL 2004/3. 07 AUG 09:28 2008
UNTIL PERM. CREATED: 07 AUG 07:38 2008

A1581/08

THE USE OF THE FOLLOWING STARS IS SUSPENDED:
1.FSK 1F, ODIKO 1L (REF AIP GREECE VOLII PAGE LGTS 10, 08 JUL
2004/3)2.FSK 1F, ODIKO 1F (REF AIP GREECE VOLII PAGE LGTS 11, 08 JUL
2004/3)
3.FSK 3P, ODIKO 1P (REF AIP GREECE VOLII PAGE LGTS 12, 08 JUL
2004/3)4.FSK 3H, ODIKO 1H (REF AIP GREECE VOLII PAGE LGTS 13, 08 JUL
2004/3)
5.FSK 3D, ODIKO 1D (REF AIP GREECE VOLII PAGE LGTS 14, 08 JUL 2004/3. 07 AUG
09:26 2008 UNTIL PERM. CREATED: 07 AUG 07:37 2008

M0256/13

REF MAIP GREECE VOL-2B EFF 01 JUN 2013 THE USE OF THE FOLLOWING
SIDS IS SUSPENDED:
1.ALIKO 1C ON PAGE T-2-18

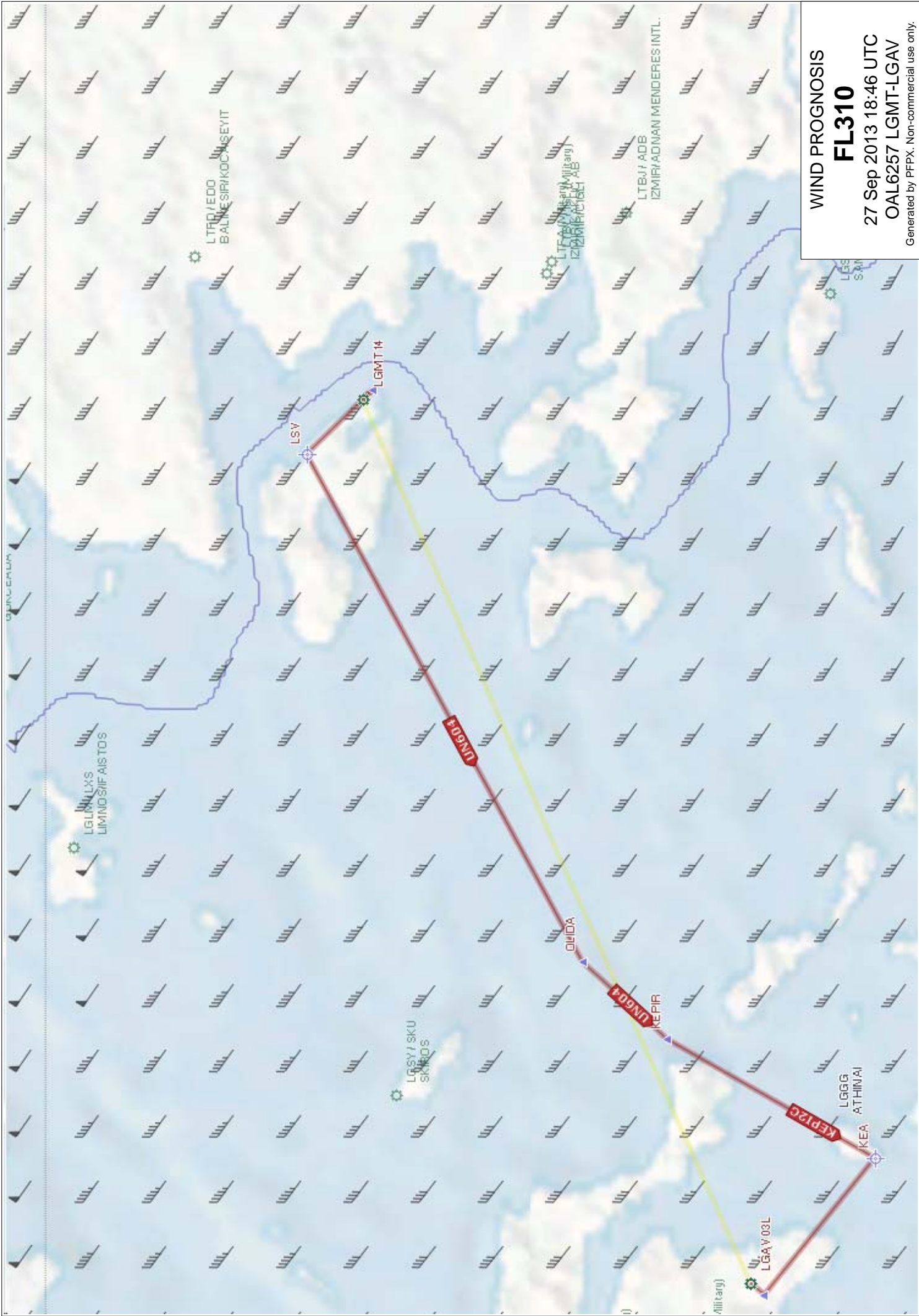
OAL6257 LGMT-LGAV (27 Sep 1735 UTC)

2. ALIKO 1B ON PAGE T-2-21
3. ALIKO 1E ON PAGE T-2-25
4. ALIKO 1A ON PAGE T-2-27. 04 JUN 08:00 2013 UNTIL PERM. CREATED: 04 JUN 08:42 2013

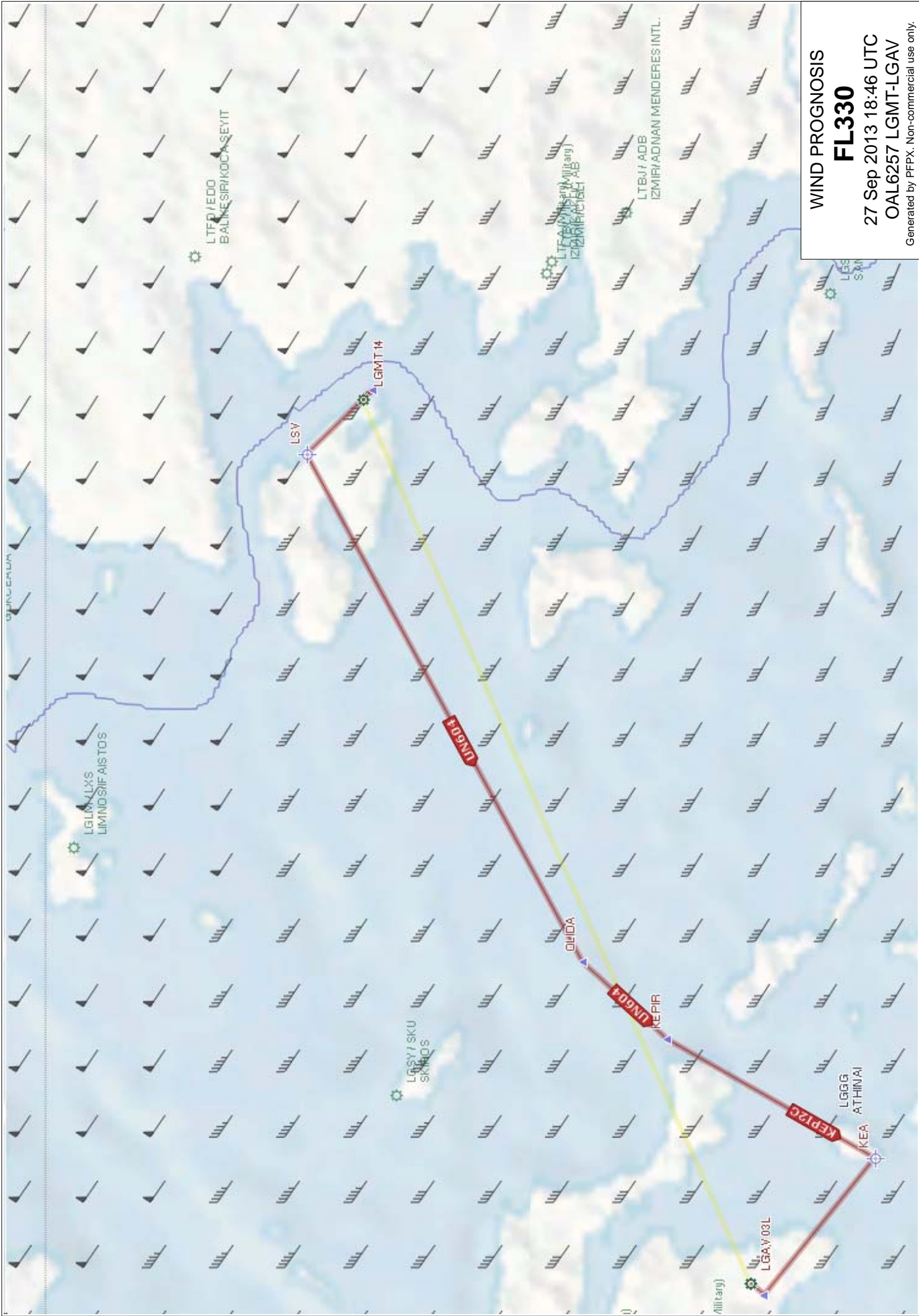
M0633/12

REF MAIP GREECE VOL-2B EFF 01 DEC 2012 THE USE OF THE FOLLOWING STARS IS SUSPENDED:

1. FSK 3D, ODIKO 1D ON PAGE T-2-2
2. FSK 1F, ODIKO 1F ON PAGE T-2-3
3. FSK 1F, ODIKO 1L ON PAGE T-2-4
4. FSK 3H, ODIKO 1H ON PAGE T-2-5
5. FSK 3P, ODIKO 1P ON PAGE T-2-6. 05 DEC 06:24 2012 UNTIL PERM. CREATED: 05 DEC 07:08 2012



WIND PROGNOSIS
FL310
27 Sep 2013 18:46 UTC
OAL6257 LGMT-LGAV
Generated by PFPX. Non-commercial use only.



WIND PROGNOSIS
FL330
 27 Sep 2013 18:46 UTC
 OAL6257 LGMT-LGAV
 Generated by PFPX. Non-commercial use only.



WIND PROGNOSIS
FL290
 27 Sep 2013 18:46 UTC
 OAL6257 LGMT-LGAV
 Generated by PFPX. Non-commercial use only.



WIND PROGNOSIS
FL310
 27 Sep 2013 18:46 UTC
 OAL6257 LGMT-LGAV
 Generated by PFPX. Non-commercial use only.



WIND PROGNOSIS
FL330
 27 Sep 2013 18:46 UTC
 OAL6257 LGMT-LGAV
 Generated by PFPX. Non-commercial use only.

PGDE14 EGRR 261800

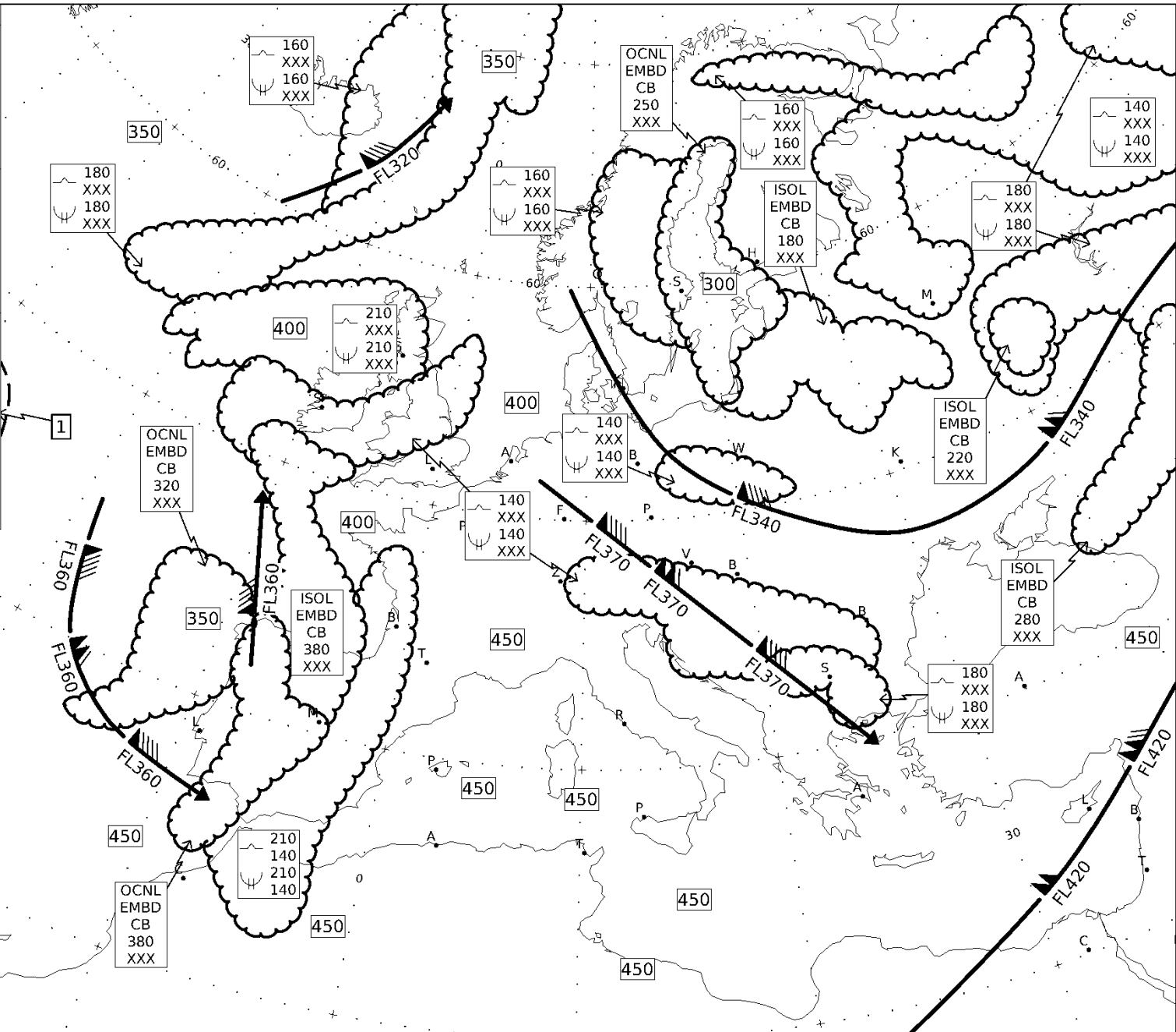
ISSUED BY WAFC LONDON
 PROVIDED BY WAFC LONDON
 FIXED TIME PROGNOSTIC CHART
 ICAO AREA EURO SIGWX
 FL 100-450
 VALID 18 UTC 27 SEP 2013

CB IMPLIES TS, GR
 MOD OR SEV TURB AND ICE

UNITS USED: HEIGHTS IN FLIGHT LEVELS
 CHECK SIGMET, ADVISORIES FOR
 TC AND VA, AND ASHTAM AND
 NOTAM FOR VA

CAT AREAS

1 420
 290



PGDE14 EGRR 270000

ISSUED BY WAFC LONDON
 PROVIDED BY WAFC LONDON
 FIXED TIME PROGNOSTIC CHART
 ICAO AREA EURO SIGWX
 FL 100-450
 VALID 00 UTC 28 SEP 2013

CB IMPLIES TS, GR
 MOD OR SEV TURB AND ICE

UNITS USED: HEIGHTS IN FLIGHT LEVELS
 CHECK SIGMET, ADVISORIES FOR
 TC AND VA, AND ASHTAM AND
 NOTAM FOR VA

CAT AREAS

1 380
 280

2 410
 310

