



## **Flight Briefing Package**

**OAL6326 LGAV-LGIR**

**27 Sep 1610 UTC**

OFP #0

ATHENS/ELEFThERIOS VENIZELOS  
(GREECE)

-

IRAKLION/NIKOS KAZANTZAKIS  
(GREECE)

PREPARED BY MICHAIL IONAS

OPS@OAV.GR

27 SEP 1401 UTC

# OAL6326 LGAV-LGIR (27 Sep 1610 UTC)

RELEASE DETAILS SX-OAI LGAV-LGIR RELEASE # 1

---

FUEL PLANNING (KG)		LGAV - LGIR	
TRIP		1,713	00:36
CONT 5%		188	00:05
ALTN	LGSR	1,036	00:21
FINAL RESV		1,129	00:30
MIN T/O		4,066	01:32
TAXI		350	00:10
RELEASE	LGAV	4,416	01:42
REMAINING	LGIR	2,178	00:51

LOAD PLANNING (KG)		PLANNED	LIMIT
PAYLOAD		14,405	
FUEL		4,416	19,151
ZERO FUEL WEIGHT		55,648	62,500
RAMP WEIGHT		60,064	77,400
TAKE-OFF WEIGHT		59,714	77,000
LANDING WEIGHT	LIMIT	58,001	63,000
UNDERLOAD		4,999	LIM LDW

OAL6326 LGAV-LGIR (27 Sep 1610 UTC)

OLYMPIC AIR VIRTUAL FLIGHTPLAN - IFR OAL6326 SX-OAI LGAV-LGIR

ALL WEIGHTS IN KILOGRAMS (KG)

STD 27SEP/1610Z

PREPARED 27SEP/1401Z BY MICHAEL IONAS OPS@OAV.GR

\*\*\*\*\*
COMMANDER: NICK PAPANDREOU / PARK LGAV: B07 / PARK LGIR: 03
CONTACT DISPATCH CONTROL 131.950 15MIN BEFORE ARRIVAL (AVAILABLE 1730Z-2200Z)
IF NOT AVAILABLE CONTACT OC/DISPATCH - OAV TEAMSPEAK (AVAILABLE 24H)
\*\*\*\*\*

OAL6326 OFP 1 SX-OAI/A320-214 CFM ROUTE: LGAVLGIR01
DEP: LGAV/ATH 03R ELEV 308 FT CRZ SPD: LRC TTL G/C DIST: 167 NM
ARR: LGIR/HER 27 ELEV 115 FT INIT ALT: FL230 TTL F/P DIST: 193 NM
BURN ADJ: 103.0% TTL AIR DIST: 184 NM
AVG WIND CMP: TL015 KT
ALT: LGSR/JTR 34R ELEV 123 FT 86 NM

Table with columns: CONFIG, DOW, PAX, CARGO, TOTAL, ULOAD LIM, ZFW, TOW, LDW. Rows include STANDARD, MAX, PLN, and ACT configurations.

\*\* TAKE-OFF DATA LGAV 03R \*\*

COND: 59714 KG - RWY DRY @ +28°C Q1012 130/09 // LMT: STRUCT
CONFIG: CONF 1+F - FLEX +67C
A/I OFF - A/C ON

SPEEDS: V1/147 - VR/147 - V2/147

ENG OUT: AT 8 DME 'SAT' 109.6 RT TO ITCPT AND PRCD ON R 340 INBD 'KEA' 115.0 .
AT 15 DME 'KEA' 115.0 ENTER HLDG (160 INBD,LT)

\*\* LANDING DATA LGIR 27 \*\*

COND: 58001 KG - RWY DRY @ +26°C Q1011 320/18 // LMT: STRUCT
CONFIG: CONF FULL
A/I OFF - A/C PACKS ON

SPEEDS: VREF/128 - VAPP/133

ENG OUT: AT 3 DME 'IRA' 108.80 RT ON TRACK 360. AT 10 DME 'IRA' 108.80 RT TO
'GONSO' [12 DME R 054 'IRA' 108.80] (234 INBD,RT)

Table with columns: FUEL, CORR, ENDUR. Rows include TRIP, CONT 5%, ALTN LGSR, FINAL RESV, MIN T/O, EXTRA, TAXI, and RELEASE. Includes CAPTAINS SIGNATURE and I ACCEPT THIS OFP AND I AM FAMILIAR WITH THE PLANNED ROUTE AND AERODROMES.

FUEL TANK CAP 19151 KG / MAX EXTRA FUEL 4999 KG LIM BY LDW

## OAL6326 LGAV-LGIR (27 Sep 1610 UTC)

TRIP CORR FOR 1000 KG TOW INCR: +18 KG / 1000 KG TOW DECR: -15 KG  
 2000 FT LOWER: +4 KG / EET 00:37 CLB: 250/300/78 DES: 78/300/250

LGAV/ATH	STD 16:10	ETD 16:10	ACT OFBL .....	EST T/O 16:20	ACT T/O .....
LGIR/HER	STA 17:00	ETA 17:01	ACT ONBL .....	EST LDG 16:56	ACT LDG .....
			TTL BLCK .....		TTL FLT .....

ATC ROUTE: N0380F230 SORE1T SOREV A10 XAVIS XAVI1A

### ALTERNATE PLANNING

ALTN/RWY	DIST	ALT/FL	COMP	TIME	FUEL	DIFF	ROUTE
LGSR/34R	86	FL160	HD006	00:21	1036	-	XAVI1C XAVIS L617 ATLAN ATLA1A
LGKP/30	115	FL210	TL010	00:25	1221	+185	SIT3G SIT G80 KRC
LGMK/34	148	FL240	HD008	00:31	1500	+464	NAVU1F NAVUS J62 NITSA NITS1T
LGKO/32	186	FL230	TL001	00:37	1699	+663	DELA1D DELAV V57 TIPAS N134 SOTIX N133 ADESO B34 GILOS GILO1L

AWY	WAYPOINT NAME	MT	ALT TMP	WND/VEL FREQ	TAS GS	REM DIST	FUEL REM / USED POSITION	LEG ETO / ATO	ACC
	LGAV/03R		308				4.1 / 0.3		
	ATHENS/ELEFThERI					193	N3756.6 E02357.7	...../.....	
SORE1T	KEA	139	*CLB			32	3.3 / 1.1	07 00:07	
				115.00		161	N3733.4 E02418.9	...../.....	
	*TOC	164	FL230 -22	309/028	380 401	21 140	3.1 / 1.4 N3713.1 E02424.5	02 00:09 ...../.....	
SORE1T	SOREV	164	FL230 -22	311/027	380 402	7 133	3.0 / 1.4 N3706.8 E02425.5	02 00:11 ...../.....	
A10	MIL MILOS	164	FL230 -22	311/026 113.50	380 401	21 111	2.9 / 1.5 N3645.9 E02431.2	03 00:14 ...../.....	
A10	*TOD	137	FL230 -21	311/026	378 404	49 62	2.6 / 1.8 N3607.1 E02509.5	07 00:21 ...../.....	
A10	ALIKI	137	*DES			15 48	2.6 / 1.8 N3555.5 E02521.9	02 00:23 ...../.....	
A10	ATLAN	137	*DES			6 42	2.6 / 1.9 N3551.9 E02526.6	01 00:24 ...../.....	
A10	XAVIS	138	*DES			12 30	2.5 / 1.9 N3542.7 E02535.6	02 00:26 ...../.....	
XAVI1A	GONSO	208	*DES			17 13	2.5 / 1.9 N3527.1 E02523.5	03 00:29 ...../.....	
XAVI1A	LGIR/27 IRAKLION/NIKOS K	232	115			13	2.4 / 2.1 N3520.3 E02511.5	07 00:36 ...../.....	



## OAL6326 LGAV-LGIR (27 Sep 1610 UTC)

(FPL-OAL6326-IS  
-A320/M-DFGIRSWXE2E3M1Y/L  
-LGAV1610  
-N0380F230 SOREV A10 XAVIS  
-LGIR0036 LGSR  
-PBN/B1C1D101S2 NAV/RNVD2E5A2 DOF/130927 REG/SXOAI RVR/75 OPR/OLYMPIC AIR  
VIRTUAL PER/C  
-E/0132)

**OAL6326 LGAV-LGIR (27 Sep 1610 UTC)**

WEATHER BRIEFING - GENERATED 27 SEP 2013 14:01 UTC

-----  
LGAV LGIR LGSR LGKP LGMK LGKO

-----  
ORIGIN: LGAV/ATH (ATHENS/ELEFThERIOS VENIZELoS, GREECE)

-----  
LGAV 271250Z 13009KT 9999 FEW035 28/12 Q1012 NOSIG  
LGAV 271100Z 2712/2812 07010KT 9999 FEW025  
      BECMG 2716/2718 VRB03KT  
      BECMG 2807/2809 12010KT

-----  
DESTINATION: LGIR/HER (IRAKLION/NIKOS KAZANTZAKIS, GREECE)

-----  
LGIR 271250Z 32018KT 9999 FEW020 26/18 Q1011 NOSIG  
LGIR 271100Z 2712/2812 32020KT 9999 FEW020  
      BECMG 2722/2724 VRB03KT  
      BECMG 2807/2809 29012KT

-----  
ALTERNATE: LGSR/JTR (SANTORINI, GREECE)

-----  
LGSR 271250Z 29013KT 9999 FEW025 27/14 Q1012 NOSIG BLU  
LGSR 271100Z 2712/2721 27015KT 9999 FEW020

-----  
ALTERNATE: LGKP/AOK (KARPATHOS, GREECE)

-----  
LGKP 271250Z 25009KT 9999 FEW020 25/17 Q1011  
LGKP 271100Z 2712/2721 26016KT 9999 SCT020

-----  
ALTERNATE: LGMK/JMK (MIKONOS, GREECE)

-----  
LMK 271250Z 02007KT 9999 FEW015 26/17 Q1012  
LMK 271100Z 2712/2721 26010KT 9999 FEW010  
      BECMG 2716/2718 VRB05KT

-----  
ALTERNATE: LGKO/KGS (KOS/IPPOKRATIS, GREECE)

-----  
LGKO 271250Z 27006KT 9999 FEW020 25/19 Q1011  
LGKO 271100Z 2712/2812 VRB05KT 9999 SCT025  
      BECMG 2713/2715 30010KT

**OAL6326 LGAV-LGIR (27 Sep 1610 UTC)**

NOTAM BRIEFING - GENERATED 27 SEP 2013 14:01 UTC

-----  
LGAV LGIR LGSR LGKP LGMK LGKO  
-----

ORIGIN: LGAV/ATH (ATHENS/ELEFThERIOS VENIZELOS, GREECE)  
-----

A1641/13

KEA VOR 'KEA' 115.00MHZ ON TEST DO NOT USE. KEA DME CH97X (ID:KEA)  
NORMALLY OPERATING. 23 SEP 09:27 2013 UNTIL 30 SEP 11:30 2013. CREATED: 23 SEP  
09:30 2013

A1640/13

CONCENTRATION OF BIRDS INCLUDING  
FALCONS,BUZZARDS,STARLINGS,SWALLOWS AND OTHER SMALL PASSERINES IN  
THE VICINITY OF THE AIRPORT.  
CAUTION ADVISED. 01 OCT 00:01 2013 UNTIL 30 NOV 23:59 2013. CREATED: 23 SEP  
08:32 2013

A1307/13

REF AIP GREECE AIRAC AMDT 8-13(WEF 22 AUG 2013) AD2-LGAV-4,  
SECTION 2.12,COL 5 LINE 4,  
AMEND TO READ RWY21R END COORDINATES AS FOLLOWS:  
375517,46N0235507,99E. 22 AUG 00:01 2013 UNTIL PERM. CREATED: 31 JUL 08:47 2013

A1287/13

CONCENTRATION OF BIRDS INCLUDING FALCONS,DOVES,STORKS,  
SWALLOWS AND SWIFTS IN THE VICINITY OF THE AIRPORT.  
CAUTION ADVISED. 01 AUG 00:00 2013 UNTIL 30 SEP 23:59 2013. CREATED: 29 JUL  
09:35 2013

A1243/13

ALL GENERAL AVIATION FLIGHTS WITH MTOW MORE THAN 5700 KG SHALL  
SEND A SCHEDULE MOVEMENT ADVICE (SMA) MESSAGE TO THE AIRPORT  
SCHEDULE FACILITATOR IN A TURNAROUND FORMAT ACCORDING TO IATA  
STANDARD SCHEDULE INFORMATION MANUAL CHAPTER 6.10.  
SMA SHALL BE SENT DURING WORKING HOURS 0830-1600 LOCAL TIME VIA  
SITA FAX OR E-MAIL WITH COPIES TO SCHEDULING AND PLANNING DEPT AND  
TO AIRPORT SERVICES OPERATION CENTER (ASOC).  
CANCELLATION MESSAGES SHALL BE SENT AS SOON AS FLIGHTS WILL NOT  
OPERATE.  
ABOVE PROCEDURE DOES NOT APPLY TO HELICOPTERS VIP MEDICAL AND SAR  
FLIGHTS.  
FOR GENERAL AVIATION FLIGHTS WITH MTOW LESS THAN 5700 KG AIP GREECE  
AD2 2.20.1.2 APPLIES.  
CONTACT DETAILS :  
SCHEDULE FACILITATOR SITA:ATHHAXH,  
TEL:21035361189/190/811/813/815/816, FAX:2103537418  
E-MAIL : ESAGOS-HSCA(AT)ATHENSAIRPORT.GR  
LGAV ASOC SITA: ATHIAXH, TEL: 2103540000, FAX: 2103540095  
E-MAIL: ASOC-SENIOR-SRV(AT)AIA.GR  
LGAV SCHEDULING AND PLANNING DEPT SITA: ATHSCXH, TEL: 2103531425,  
FAX: 2103532254, E-MAIL: SCHED-PLANNING (AT) AIA.GR. 23 JUL 09:36 2013 UNTIL  
30 SEP 23:59 2013. CREATED: 23 JUL 09:39 2013

A1190/13

OBSTACLE LIGHTS ON BOYATI ATHINAI ERT RADIO MAST OUT OF SERVICE.  
OBST COORDINATES (NOT IN WGS 84) 380904N0235138E. REF AIP-GREECE ENR  
5.4-2. AND ENR 1.1.7.6. 14 JUL 12:00 2013 UNTIL 31 DEC 23:59 2013. CREATED:  
14 JUL 11:37 2013



## OAL6326 LGAV-LGIR (27 Sep 1610 UTC)

A1020/13

REF. AIP GREECE AD2-LGAV-9 PARAGR 2.20.2.1-J 20 SEP 2012  
ADD B 747-800 TO EXISTING A/C TYPES. 14 JUN 05:27 2013 UNTIL PERM. CREATED:  
14 JUN 05:33 2013

A1018/13

REF AIP GREECE AD-2-LGAV-STAR-3 28 JUN 2012, IN THE HOLDING  
PATTERN AT KRO VOR/DME, ON THE SEGMENT NEVRA-KRO VOR/DME, ON THE  
SEGMENT KEPİR-KRO VOR/DME AND ON THE SEGMENT VARIX-KRO VOR/DME,  
AMEND TO READ 7000FT INSTEAD OF 6000FT. 14 JUN 05:21 2013 UNTIL PERM. CREATED:  
14 JUN 05:25 2013

A1016/13

REF AIP GREECE, THE PROCEDURES DESCRIBED IN THE FOLLOWING PAGES  
ARE SUSPENDED.

1. AD2-LGAV-SID-2 28 JUN 2012
2. AD2-LGAV-SID-7 28 JUN 2012
3. AD2-LGAV-SID-10 28 JUN 2012
4. AD2-LGAV-SID-12 28 JUN 2012
5. AD2-LGAV-STAR-2 28 JUN 2012. 14 JUN 05:08 2013 UNTIL PERM. CREATED: 14 JUN  
05:17 2013

A0997/13

LGAV/EL VENIZELOS/INTL:AT AREA BEYOND 10NM AND ALTITUDE BELOW  
4000FT FOR ANGLES GREATER THAN 18 DEGREES FROM THE LOCALIZER CENTER  
LINE THE ILS RWY 03R (I-ATR) IS OUT OF USE DUE TO FALSE CAPTURE. 12 JUN 07:59  
2013 UNTIL PERM. CREATED: 12 JUN 08:45 2013

A0893/13

REFERENCE AIP GREECE AD2-LGAV-SID-1 28JUN 2012 ON THE DESCRIPTIONS  
OF SIDS RWY 03R:

- 1)AT THE END OF EACH DESCRIPTION OF THE SIDS  
NEVRA1J,KEPIR1J,VARIX1J,KEA1J,GENDO1J,SOREV2J,VELOP2J,ASTOV2J,NEMES3  
J,RILIN2J,PIKAD2J,RIMAX1J,ABLON2J, DELETE:SEE NOTE 1.
- 2)AT THE END OF THE DESCRIPTION OF BIBEX1J, HAND AMEND TO READ:SEE  
NOTE, INSTEAD OF:SEE NOTE 1 AND 2.
- 3)AT THE END OF DESCRIPTIONS OF SIDS RWY 03R:  
A. DELETE NOTE 1:DO NOT CLIMB ABOVE 4000FT(QNH)UNTIL REACHING  
14DME/KRO,UNLESS CLEARED BY ATC.  
B. HAND AMEND TO READ NOTE:THIS SID SHOULD BE USED FOR DESTINATION  
PAROS AIRPORT(LGPA),INSTEAD OF:NOTE 2:THIS SID SHOULD BE USED FOR  
DESTINATION PAROS AIRPORT(LGPA).
- 4.AT EACH DESCRIPTIOPN OF THE SIDS KEA1J,  
BIBEX1J,GENDO1J,SOREV2J,VELOP2J,ASTOV2J,NEMES3J,RILIN2J,PIKAD2J,  
RIMAX1J,ABLON2J, HAND AMEND TO READ:CLIMB ON RADIAL 048 SAT TO  
1100FT(QNH).AT 1100FT(QNH)TURN RIGHT,INTERCEPT AND FOLLOW RADIAL 266  
KRO TO RADIAL 266 KRO/14DME FIX NOT ABOVE 4000FT(QNH) UNLESS  
OTHERWISE INSTRUCTED BY ATC,INSTEAD OF: CLIMB ON RADIAL 048 SAT  
TO1100FT(QNH).AT 1100FT(QNH) TURN RIGHT, INTERCEPT AND FOLLOW RADIAL  
266 KRO CLIMBING TO 4000FT(QNH).MAINTAIN 4000FT(QNH) UNTIL PASSING  
14DME KRO. 27 MAY 09:48 2013 UNTIL PERM. CREATED: 27 MAY 09:53 2013

A0716/13

REFERENCE AIP GREECE AD2-LGAV:

- 1)ON AD2-LGAV-SID-1 CANCEL THE SID NEMES 3J 2)ON AD2-LGAV-SID-4  
CANCEL THE SID'S NEMES 1T AND GERMI 1T 3)ON THE AD2-LGAV-SID-5  
CANCEL THE SID NEMES 3L 4)ON THE AD2-LGAV-SID-9 CANCEL THE SID NEMES  
3G
- 5)ON THE AD2-LGAV-SID-11 CANCEL THE SID NEMES 3F. 29 APR 07:33 2013 UNTIL PERM.  
CREATED: 29 APR 07:35 2013

## OAL6326 LGAV-LGIR (27 Sep 1610 UTC)

A0518/13

REF AIP GREECE PART 3 AD2-LGAV-2.21.1.3 RUNWAY USE SYSTEM  
ADDITIONAL HOURS OF LGAV - NOISE ABATMENT PROCEDURES AS FOLLOW :  
31 MAR TILL 27 OCT 2013 DAILY 12:00-15:00. 31 MAR 02:00 2013 UNTIL 27 OCT 02:00  
2013. CREATED: 29 MAR 04:55 2013

A0103/12

ELEFTHERIOS VENIZELOS AIRPORT HAS BEEN APPROVED BY HCAA TO BE USED  
BY B747-800 AIRCRAFT AS ALTERNATE OR FOR A LIMITED NUMBER OF FLIGHTS.  
THE EXISTING ILS PROCEDURES HAVE BEEN DESIGNED TAKING INTO  
CONSIDERATION THE COLLISION RISK MODEL. 24 JAN 08:19 2012 UNTIL PERM. CREATED:  
24 JAN 08:40 2012

-----  
DESTINATION: LGIR/HER (IRAKLION/NIKOS KAZANTZAKIS, GREECE)  
-----

A1648/13

ANEMOMETER RWY27 U/S. 23 SEP 15:50 2013 UNTIL 30 SEP 09:00 2013. CREATED: 23  
SEP 17:27 2013

A1633/13

IRAKLION/N.KAZANTZAKIS:TWY H CLOSED FROM TWY D TO RWY 09/27. 21 SEP 10:03 2013  
UNTIL 21 DEC 09:00 2013. CREATED: 21 SEP 10:06 2013

A1521/13

RTIL RWY 09 US. 06 SEP 13:13 2013 UNTIL 06 DEC 23:59 2013. CREATED: 06 SEP 13:17  
2013

A1335/13

TWY C UNSERVICEABLE FOR WIDE BODY AIRCRAFTS. 05 AUG 12:20 2013 UNTIL PERM.  
CREATED:  
05 AUG 12:22 2013

A1203/13

ARRIVING AIRCRAFT TO LGIR/NIKOS KAZANTZAKIS AERODROME IS POSSIBLE  
TO EXPERIENCE LAZER BEAM STRIKE DURING FINAL APPROACH RWY 27.CAUTION  
ADVISED TO ALL PILOTS. 16 JUL 10:00 2013 UNTIL 30 OCT 23:59 2013. CREATED: 16  
JUL 09:50 2013

A0904/13

DUE TO MAJOR CHANGES IN APRON T CONFIGURATION, WE ESTABLISH THE  
FOLLOWING PROCEDURE: ONCE EITHER TOW-BAR OR TOWBARLESS TOW-TRACTOR  
IS FULLY CONNECTED TO THE AIRCRAFT, PILOTS OF AIRCRAFTS PARKED IN  
APRON T (EXCLUDING STANDS T1, T2), SHALL REQUEST FROM ATC START-UP  
CLEARANCE INDICATING THEIR AIRCRAFT PARKING STAND NUMBER.START-UP  
PROCEDURE WILL BE INITIATED AND COMPLETED WITHIN THE AIRCRAFT  
STAGING AREA IN ORDER TO MINIMIZE TWY OCCUPANCY TIME.  
ONCE START-UP PROCEDURE HAS BEEN COMPLETED, PILOTS SHALL REQUEST  
FROM ATC PUSH-BACK CLEARANCE.UPON OBTAINING PUSH-BACK CLEARANCE:  
A)AIRCRAFTS OCCUPYING STANDS T3,T4 WILL BE PUSHED BACK TO APRON TWY  
C/L WITH NOSE HEADING WEST/NORTH-WEST.AFTER THE COMPLETION OF THE  
PUSH-BACK PROCEDURE AIRCRAFTS WILL BE TOWED UNTIL THEIR NOSE GEAR IS  
NEXT TO STAND T4 ENTRY MARKING.  
B)AIRCRAFTS OCCUPYING STANDS T5,T6,T7 WILL BE PUSHED-BACK TO TWY D  
WITH NOSE HEADING EITHER EAST OR WEST BASED UPON DEPARTING  
CONDITIONS.  
THE SAME PROCEDURES REGARDING START-UP AND PUSH-BACK WILL BE APPLIED  
FOR AIRCRAFTS PARKED IN APRON (L) AS WELL. 28 MAY 10:04 2013 UNTIL PERM.  
CREATED:  
28 MAY 10:36 2013

**OAL6326 LGAV-LGIR (27 Sep 1610 UTC)**

A0463/13

LGIR:LONG STAY OF FOREIGN MILITARY A/C IS NOT PERMITTED.LANDING OF FOREIGN MILITARY A/C CARRYING DANGEROUS GOODS IS ALSO NOT PERMITTED.EFFECTIVE FROM 01/04/2013 UNTIL 31/10/2013. 01 APR 00:01 2013 UNTIL 31 OCT 23:59 2013. CREATED: 21 MAR 10:12 2013

A0462/13

LGIR:LONG STAY OF GENERAL AVIATION A/C AND A/C CONDUCTING BUSINESS FLIGHTS (I.E. AIRTAXI SERVICES) IS NOT PERMITTED UNLESS THERE IS 48 HRS PRIOR NOTICE AND APPROVAL BY THE LGIR AIRPORT AUTHORITY.EFFECTIVE FROM 01/04/2013 UNTIL 31/10/2013. 01 APR 00:01 2013 UNTIL 31 OCT 23:59 2013. CREATED: 21 MAR 09:56 2013

M0183/13

LGIR/N.KAZANTZAKIS:NET BARRIERS NOT AVAILABLE. 23 APR 04:00 2013 UNTIL PERM. CREATED: 18 APR 11:21 2013

-----  
ALTERNATE: LGSR/JTR (SANTORINI, GREECE)  
-----

B0628/13

RTIL RWY 16L U/S. 21 JUL 15:29 2013 UNTIL 31 DEC 23:59 2013. CREATED: 21 JUL 15:30 2013

B0599/13

RVR U/S. 05 JUL 08:21 2013 UNTIL 31 DEC 22:00 2013. CREATED: 05 JUL 08:23 2013

B0508/13

BIRD CONCENTRATION (SEAGULLS) IN MOVEMENT AREA. CAUTION ADVISED. 10 JUN 11:22 2013 UNTIL 31 OCT 23:59 2013. CREATED: 10 JUN 11:24 2013

B0506/13

TRAINING FLIGHTS TO SANTORINI AIRPORT MUST OBTAIN PERMISSION AT LEAST THREE HOURS PRIOR ETA. FOR PERMISSION CONTACT SANTORINI APP/TWR AT TEL. NUM :+302286028404, OR +302286028448. 11 JUN 03:00 2013 UNTIL 30 SEP 21:00 2013. CREATED: 10 JUN 06:42 2013

B0437/13

DUE TO LIMITED PARKING POSITIONS ALL GENERAL AVIATION FLIGHTS INTENDING TO LAND AT SANTORINI AIRPORT MUST OBTAIN PRIOR PERMISSION (PPR) FROM THE AIRPORT AUTHORITY AT LEAST 24HR PRIOR ETA.

THE APPLICATION MUST INCLUDE:

1. AIRCRAFT REGISTRATION, TYPE, MTOW AND CALLSIGN
2. DATE OF ARRIVAL, ETA AND AIRPORT OF ORIGIN
3. DATE OF DEPARTURE, ETD AND DESTINATION AIRPORT
4. HANDLING AGENT
5. COMMUNICATION DETAILS (FAX, E-MAIL)
6. OPERATOR (IF APPLICABLE)

THE APPLICATION MUST BE ADDRESSED TO THE AIRPORT AUTHORITY AND SENT BY FAX(++302286033349) OR E-MAIL KASRGAE(AT)HCAA.GR.

THE AIRPORT AUTHORITY MUST ALSO BE NOTIFIED IN IN CASE OF SCHEDULE CHANGES OR CANCELATIONS OF PREVIOUSLY AUTHORIZED FLIGHTS. 01 JUN 00:01 2013 UNTIL 30 SEP 23:59 2013. CREATED: 24 MAY 07:40 2013

B0387/13

LGSR/SANTORINI:AERODROME HOURS OF SERVICE AS FLW:  
FROM 09/05/2013 TILL 26/10/2013

A.FROM 09/05 TILL 28/05  
MON,THU,FRI 0230-1800

**OAL6326 LGAV-LGIR (27 Sep 1610 UTC)**

TUE,WED 0230-1930  
SAT 0230-1900  
SUN 0230-2230

B.FROM 29/05 TILL 30/09  
EUERY DAY 0001-2400

C.FROM 01/10 TILL 28/10  
MON,WED,THU,FRI 0230-1800  
TUE 0230-1930  
SAT,SUN 0230-1900

NOTES:

1.ON 10/05 FRI 0700-1800  
2.ON 18/05,25/5,05/10,12/10 SAT 0230-2030. 09 MAY 10:47 2013 UNTIL 26 OCT 23:59 2013. CREATED: 09 MAY 10:51 2013

M0392/13  
SANTORINI TACAN SAN CH 111X U/S. 19 SEP 06:32 2013 UNTIL 30 SEP 23:59 2013.  
CREATED:  
19 SEP 06:40 2013

M0388/13  
LGSR : NORTH ARRESTING GEAR OF RUNWAY 34R-16L IS REMOVED. 17 SEP 06:59 2013  
UNTIL  
17 DEC 15:00 2013. CREATED: 17 SEP 07:05 2013

M0188/13  
HAF SERVICES WILL BE PROVIDED  
A. EVERY DAY DURING DAYLIGHT AND THE REST HOURS OF THE DAY 30 MIN  
PRIOR NOTICE.  
B. WEEKEND AND PUBLISHED HOLIDAYS AFTER 30 MIN PRIOR NOTICE. 23 APR 07:11 2013  
UNTIL 31 DEC 21:59 2013. CREATED: 23 APR 07:30 2013

M0408/08  
SINK TYPE ARRESTING GEAR CABLE INSTALLED AND OPERATES AT THE  
BEGINNING OF RWY 34R, DEFINED AS THE SOUTH ARRESTING GEAR OF RWY  
34R/16L. 28 AUG 12:18 2008 UNTIL PERM. CREATED: 28 AUG 12:23 2008

-----  
ALTERNATE: LGKP/AOK (KARPATOS, GREECE)  
-----

B0812/13  
KARPATOS:TRAINING FLIGHTS DESTINATING KARPATOS AIRPORT HAVE TO  
CONTACT KARPATOS AFIS BY TEL 0030-22450-91120 AT LEAST 24 HOURS  
BEFORE THE FLIGHT,IN ORDER TO GET A PERMISSION. 21 SEP 04:36 2013 UNTIL 31 OCT  
23:59 2013. CREATED: 21 SEP 04:38 2013

B0708/13  
ALL GENERAL AVIATION FLIGHTS MUST REQUEST PRIOR APPROVAL FROM  
AIRPORT AUTHORITIES AT LEAST 48 HOURS BEFORE THE ESTIMATED TIME OF  
ARRIVAL TO LGKP,DURING AIRPORT'S OPENING HOURS, DUE TO PARKING  
LIMITATIONS. PRIOR COORDINATION WITH HANDLING AGENCY IS ALSO  
REQUIRED. 20 AUG 07:00 2013 UNTIL 31 OCT 23:59 2013. CREATED: 20 AUG 07:07 2013

B0679/13  
KARPATOS AERODROME HOURS OF SERVICE AS FOLLOWS:  
FROM 08/08/2013 TILL 26/10/2013  
MON 0300-1100 1320-1730  
TUE,THU 0320-1850  
WED 0540-0950 1320-1445

## OAL6326 LGAV-LGIR (27 Sep 1610 UTC)

FRI 0630-1730  
SAT 0320-0650 1430-1730  
SUN 0630-1730

### NOTES:

1.ON 09/08,16/08,30/8 FRI 0630-1930  
2.ON 21/8,28/08 WED 0300-0950 1320-1445  
3.ON 23/08 FRI 0520-1930  
4.ON 04/9 WED 0400-0950 1320-1445  
5.ON 04/09 WED 0400-0950 1320-1445  
6.ON 09/09 MON 0610-0950 1320-1730. 08 AUG 09:49 2013 UNTIL  
26 OCT 23:59 2013. CREATED: 08 AUG 09:51 2013

### B0581/13

LIGHTS OF RWY 12/30 ARE OPERATING ONLY ONE BY ONE. 30 JUN 10:16 2013 UNTIL 30  
SEP 20:59 2013. CREATED: 30 JUN 10:18 2013

### B0580/13

KARPATHOS:FREQ 122,10MHZ U/S. 30 JUN 10:14 2013 UNTIL 30 SEP 20:59 2013.  
CREATED:  
30 JUN 10:15 2013

### B0578/13

ALDIS LAMP AT THE CONTROL TOWER NOT AVAILABLE. 30 JUN 10:09 2013 UNTIL 30 SEP  
20:59 2013. CREATED: 30 JUN 10:10 2013

### B0577/13

SIGNAL FLARES ARE NOT AVAILABLE. 30 JUN 10:06 2013 UNTIL 30 SEP 20:59 2013.  
CREATED:  
30 JUN 10:08 2013

### B0575/13

CAUTION ADVISED DUE TO SEAGULL CONCENTRATION IN THE VICINITY OF  
THE AIRPORT ESPECIALLY IN THRESHOLD OF RWY 30. 30 JUN 10:00 2013 UNTIL 30 SEP  
20:59 2013. CREATED: 30 JUN 10:01 2013

### B0574/13

KARPATHOS L KRC 314KHZ OUT OF SERVICE. 30 JUN 09:57 2013 UNTIL 30 SEP 20:59  
2013.  
CREATED: 30 JUN 09:59 2013

### B0573/13

WIND DIRECTION INDICATOR RWY 30 OUT OF SERVICE. 30 JUN 09:55 2013 UNTIL 30 SEP  
20:59 2013. CREATED: 30 JUN 09:57 2013

### B0572/13

PAPI LIGHTS RWY 12 OUT OF SERVICE. 30 JUN 09:52 2013 UNTIL 30 SEP 20:59 2013.  
CREATED: 30 JUN 09:54 2013

-----  
ALTERNATE: LGMK/JMK (MIKONOS, GREECE)  
-----

### A1574/13

LGMK TOWER BEACON UNSERVICEABLE. 15 SEP 11:41 2013 UNTIL 30 SEP 23:59 2013.  
CREATED:  
15 SEP 11:44 2013

### A0707/07

REF AIP GR VOLII PAGE LGMK IAC 1 16 FEB 2006  
1.THE ARRIVAL PROCEDURE(CIRCLING) TO RWY 16 OF LGMK AD SHALL BE  
ALLOWED ONLY DURING DAYTIME DUE TO MOUNTAINOUS TERRAIN AND

## OAL6326 LGAV-LGIR (27 Sep 1610 UTC)

ABSENCE OF OBSTACLE LIGHTING .  
2.ATTENTION HAS TO BE GIVEN TO THE CURRENT WIND CONDITIONS FROM ALL  
AIRCRAFT OPERATORS IN ORDER TO AVOID ANY DIVERSION. 13 APR 09:25 2007 UNTIL  
PERM. CREATED: 13 APR 09:30 2007

B0797/13  
AERODROME FLOODLIGHT PYLON N01 AT THE NOTHERN PART OF THE  
APRON OUT OF SERVICE. 16 SEP 09:14 2013 UNTIL 16 OCT 23:59 2013. CREATED: 16  
SEP 09:15 2013

B0786/13  
LGMK/MIKONOS:AERODROME HRS OF SERVICES AS FLW :  
  
FROM 13/09/2013 TILL 26/10/2013

A.FROM 13/09 TILL 30/09  
MON,TUE,THU,FRI,SAT 0300-1715  
WED 0300-1900  
SUN 0300-1915

B.FROM 01/10 TILL 26/10  
MON 0800-1715  
TUE 0700-1500  
WED 0630-1715  
THU,FRI 0700-1715  
SAT 0800-1500  
SUN 0530-1715

### NOTES:

1.-ON 13/09 FRI 0245-2030  
2.-ON 14/09 SAT 0300-2030  
3.-ON 15/09 SUN 0300-2120  
4.-ON 20/09 FRI 0300-1845  
5.-ON 06/10 SUN 0530-1915  
7.-ON 07/10 MON 0700-1715. 13 SEP 10:48 2013 UNTIL 26 OCT 23:59 2013. CREATED:  
13 SEP 10:52 2013

B0756/13  
DUE TO MIKONOS VOR/DME MKN 110MHZ/CH37X LIMITATIONS (SEE NOTAM  
B0755/13)STARS OF RWY34: PIDAX 1A, PEROK 1A, NITSA 1A, DIDIS 1A  
VARIX 1P AND VARIX 1Q SHALL BE USED WITH MINIMUM ALTITUDE  
5500FT(QNH) INSTEAD OF 3500FT(QNH). 03 SEP 10:04 2013 UNTIL 03 DEC 22:00 2013.  
CREATED: 03 SEP 10:06 2013

B0755/13  
MIKONOS VOR/DME MKN 110MHZ/CH37X OUT OF SERVICE AT SECTOR BTN RAD  
080-125 CW. 03 SEP 09:11 2013 UNTIL 03 DEC 22:00 2013. CREATED: 03 SEP 09:14  
2013

B0754/13  
PYROTECHNIC SIGNALS ARE NOT AVAILABLE AT LGMK ATC TOWER. 03 SEP 09:05 2013 UNTIL  
03 DEC 22:00 2013. CREATED: 03 SEP 09:08 2013

B0752/13  
LGMK:MOTOR AMBULANCE OUT OF SERVICE. 03 SEP 08:44 2013 UNTIL 03 DEC 22:00 2013.  
CREATED: 03 SEP 08:47 2013

B0740/13  
LGMK/MYKONOS:RTIL RWY16 U/S. 02 SEP 08:10 2013 UNTIL 30 SEP 23:59 2013. CREATED:  
02 SEP 08:14 2013

**OAL6326 LGAV-LGIR (27 Sep 1610 UTC)**

B0630/13

LGMK/MIKONOS OBSTACLE LIGHTS OF AERODROME FLOODLIGHTS PYLONS NO  
1,2,3,4,5 OUT OF SERVICE. 22 JUL 10:16 2013 UNTIL 22 OCT 23:59 2013. CREATED:  
22 JUL 10:22 2013

B0259/13

MYKONOS TRAINING FLIGHTS ARE NOT ACCEPTED WITHIN MYKONOS TMA  
UNLESS PRIOR PERMISSION IS OBTAINED BY MYKONOS APP(CONTACT TEL  
2289079004). 01 APR 09:21 2013 UNTIL 26 OCT 23:59 2013. CREATED: 01 APR 09:26  
2013

B0639/08

REF NOTAM B0135/08, ON AIP GREECE VOLII PAGE LGMK 2/ 31 JAN  
2007/01,  
1. WHEN EXECUTING STAR LETSO 1A, BETWEEN LETSO AND R083MKN/10DME YOU  
MAY ENCOUNTER DISCREPANCIES IN MKN DME READINGS.  
2. STAR LETSO 1B IS SUSPENDED. 16 JUL 08:04 2008 UNTIL PERM. CREATED: 16 JUL  
08:05 2008

M0255/13

REF MAIP GREECE VOL-2B EFF 01 JUN 2013 ON PAGES M-1-2 AND M-1-3:  
1. STAR LETSO 1B IS SUSPENDED.  
2. WHEN EXECUTING STAR LETSO 1A, BETWEEN LETSO AND R-083 MKN/10 DME  
YOU MAY ENCOUNTER DISCREPANCIES IN MKN READINGS. 04 JUN 08:00 2013 UNTIL PERM.  
CREATED: 04 JUN 08:33 2013

-----  
ALTERNATE: LGKO/KGS (KOS/IPPOKRATIS, GREECE)  
-----

A1605/13

IPPOKRATIS TOWER MIL REGIONAL FREQ 257.8MHZ OUT OF SERVICE. 17 SEP 18:19 2013  
UNTIL 31 OCT 23:59 2013. CREATED: 17 SEP 18:23 2013

A0994/13

RVR OUT OF SERVICE. 11 JUN 11:47 2013 UNTIL 30 NOV 23:59 2013. CREATED: 11 JUN  
11:53 2013

A1135/12

AVGAS 100LL NOT AVAILABLE. 27 JUL 10:55 2012 UNTIL PERM. CREATED: 27 JUL 10:56  
2012

B0398/12

REF AIP GREECE VOL II PAGE LGKO 3 - 30 SEP 1998/93 HAND AMEND TO  
READ AS FOLLOW:  
1)ON THE TOP OF THE PLAN VIEW AMEND TO READ 'AERODROME ELEV 412FT'  
INSTEAD OF 'AERODROME ELEV 409FT'  
2)ON THE PROFILE VIEW AMEND TO READ 'ELEV 412FT' INSTEAD OF 'ELEV  
409FT'  
3)IN THE THE TABLE OF CIRCLING MINIMA AMEND TO READ '1200/(788)'  
INSTEAD OF '1200/(791)'. 07 MAY 12:23 2012 UNTIL PERM. CREATED: 07 MAY 12:27  
2012



WIND PROGNOSIS  
**FL230**  
27 Sep 2013 16:11 UTC  
OAL6326 LGAV-LGIR  
Generated by PEPX. Non-commercial use only.

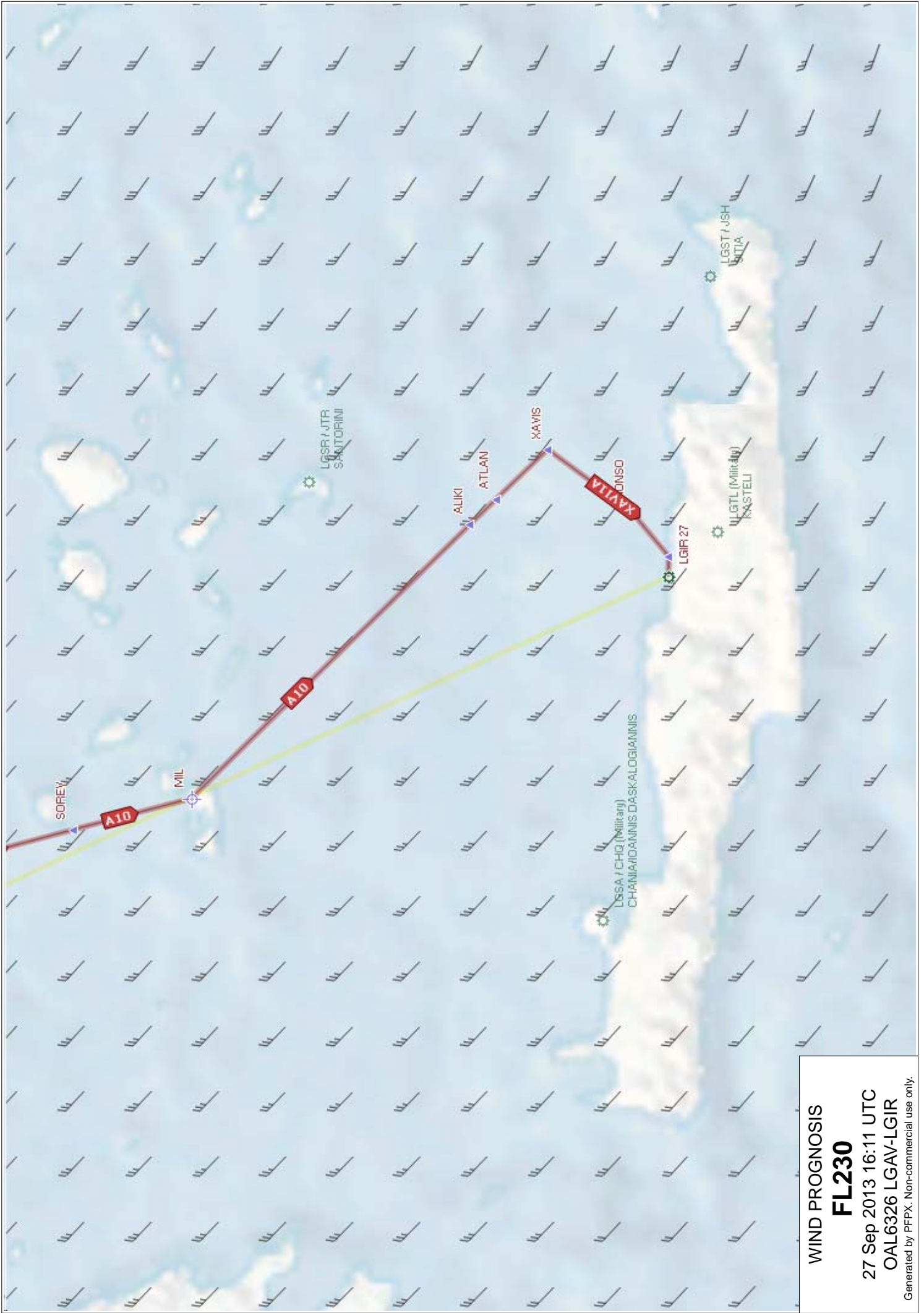




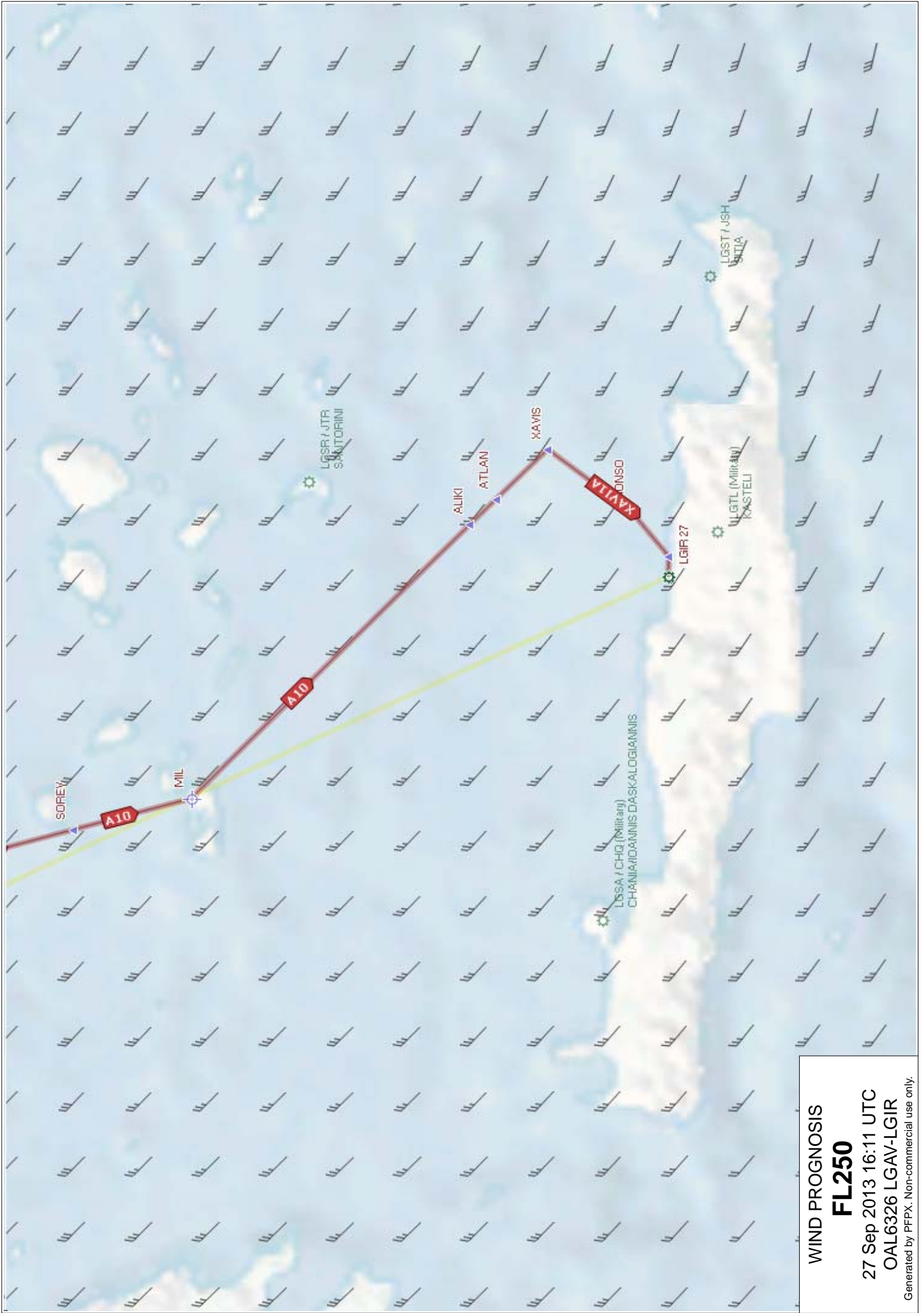
WIND PROGNOSIS  
**FL250**  
27 Sep 2013 16:11 UTC  
OAL6326 LGAV-LGIR  
Generated by PEPX. Non-commercial use only.



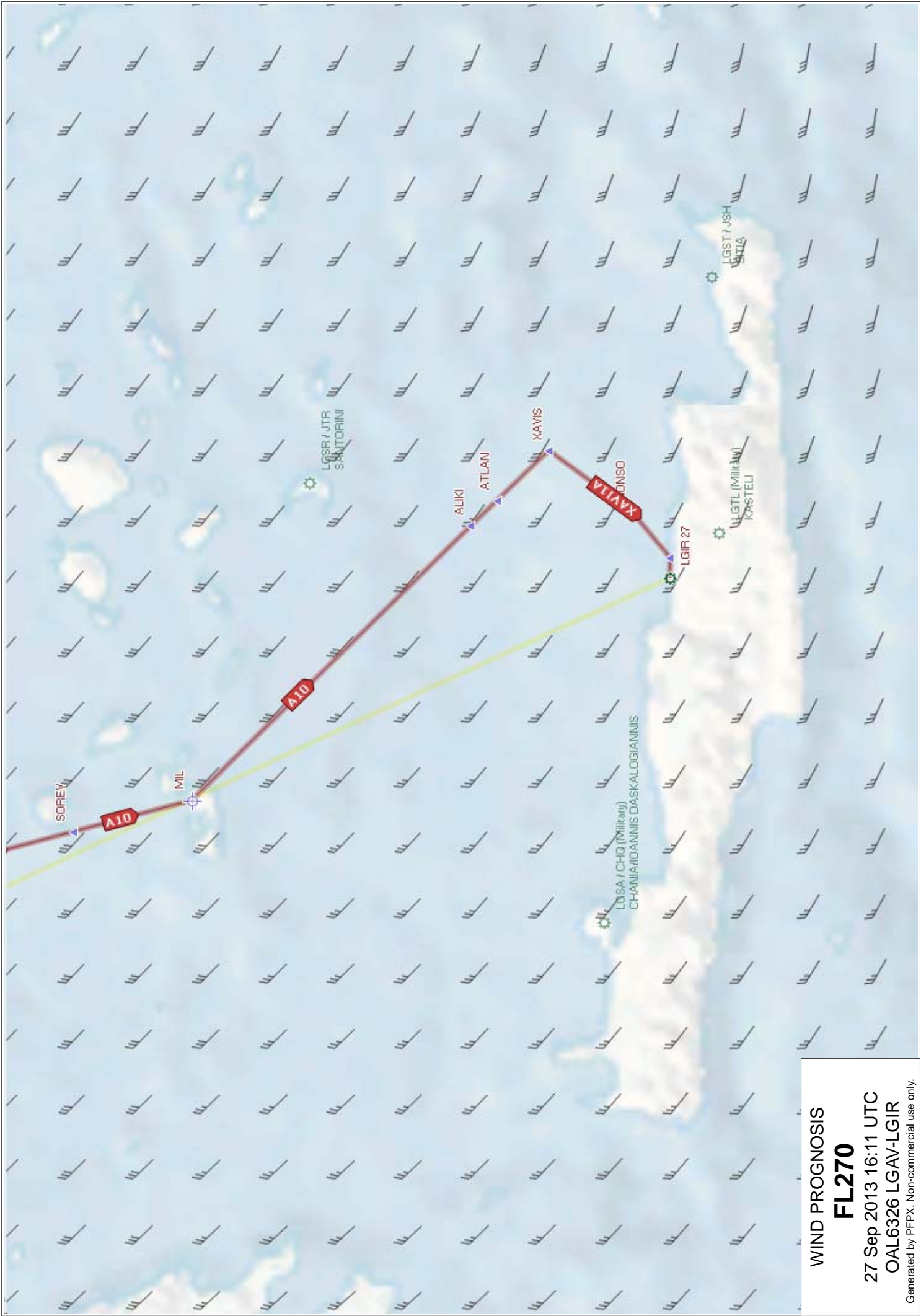
WIND PROGNOSIS  
**FL270**  
27 Sep 2013 16:11 UTC  
OAL6326 LGAV-LGIR  
Generated by PEPX. Non-commercial use only.



WIND PROGNOSIS  
**FL230**  
 27 Sep 2013 16:11 UTC  
 OAL6326 LGAV-LGIR  
 Generated by PFPX. Non-commercial use only.



WIND PROGNOSIS  
**FL250**  
 27 Sep 2013 16:11 UTC  
 OAL6326 LGAV-LGIR  
 Generated by PFPX. Non-commercial use only.

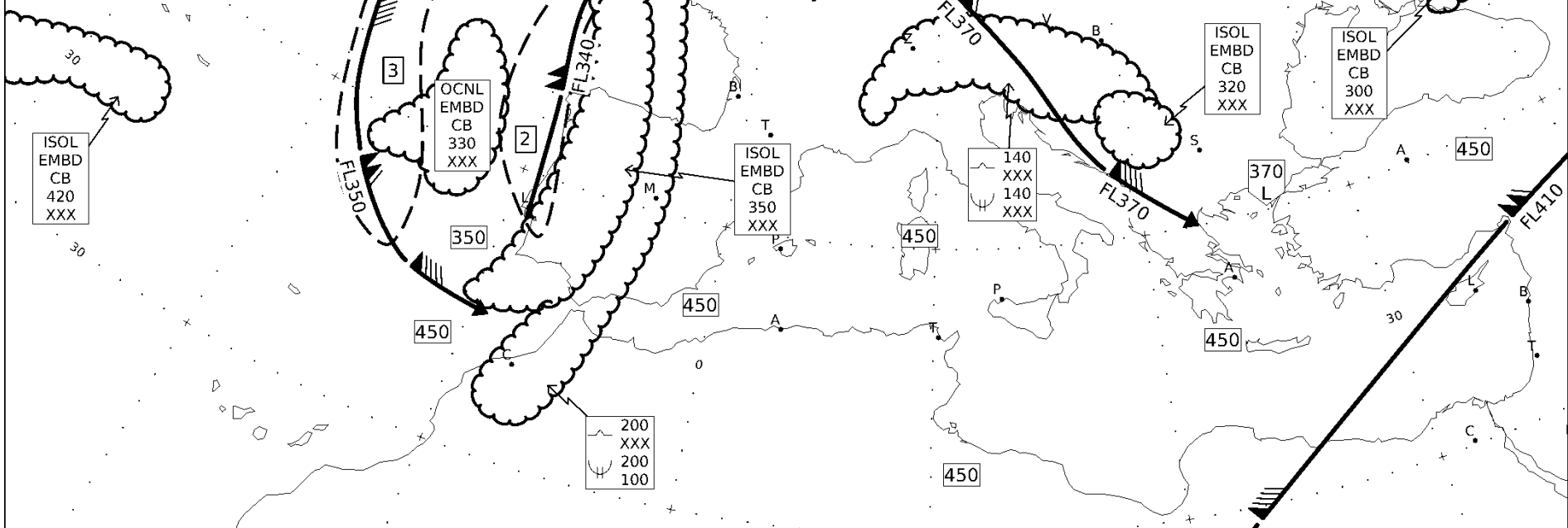


WIND PROGNOSIS  
**FL270**  
 27 Sep 2013 16:11 UTC  
 OAL6326 LGAV-LGIR  
 Generated by PFPX. Non-commercial use only.

PGDE14 EGRR 261200  
 ISSUED BY WAFC LONDON  
 PROVIDED BY WAFC LONDON  
 FIXED TIME PROGNOSTIC CHART  
 ICAO AREA EURO SIGWX  
 FL 100-450  
 VALID 12 UTC 27 SEP 2013

CB IMPLIES TS, GR  
 MOD OR SEV TURB AND ICE  
 UNITS USED: HEIGHTS IN FLIGHT LEVELS  
 CHECK SIGMET, ADVISORIES FOR  
 TC AND VA, AND ASHTAM AND  
 NOTAM FOR VA

- CAT AREAS
- 1 ~ 340  
230
  - 2 ~ 390  
280
  - 3 ~ 400  
290



PGDE14 EGRR 261800

ISSUED BY WAFC LONDON  
 PROVIDED BY WAFC LONDON  
 FIXED TIME PROGNOSTIC CHART  
 ICAO AREA EURO SIGWX  
 FL 100-450  
 VALID 18 UTC 27 SEP 2013

CB IMPLIES TS, GR  
 MOD OR SEV TURB AND ICE

UNITS USED: HEIGHTS IN FLIGHT LEVELS  
 CHECK SIGMET, ADVISORIES FOR  
 TC AND VA, AND ASHTAM AND  
 NOTAM FOR VA

CAT AREAS

1 420  
 290

